

INITIAL RECEIPT

United States Department of the Interior
Bureau of Land Management
 DIV OF LANDS, MINRLS & ENERGY
 ONE N CENTRAL AVE
 PHOENIX, AZ 85004 -4427
 Phone: 602-417-9200

Receipt	
No:	4660913

Transaction #: 4784095
Date of Transaction: 01/13/2020

CUSTOMER:	
	GRAND CANYON GOLD CORP 16772 W BELL RD STE 110-417 SURPRISE,AZ 85374-9702 US

LINE #	QTY	DESCRIPTION	REMARKS	UNIT PRICE	TOTAL
1	32.00	LOCATABLE MINERALS / MINING CLAIMS-NEW,UNADJUD, ONE OR MORE AUTH NOS / NEW MINING CLAIM PROCESSING FEE CASES: AMC458854/\$20.00, AMC458855/\$20.00, AMC458856/\$20.00, AMC458857/\$20.00, AMC458858/\$20.00, AMC458859/\$20.00, AMC458860/\$20.00, AMC458861/\$20.00, AMC458862/\$20.00, AMC458863/\$20.00, AMC458864/\$20.00, AMC458865/\$20.00, AMC458866/\$20.00, AMC458867/\$20.00, AMC458868/\$20.00, AMC458869/\$20.00, AMC458870/\$20.00, AMC458871/\$20.00, AMC458872/\$20.00, AMC458873/\$20.00, AMC458874/\$20.00, AMC458875/\$20.00, AMC458876/\$20.00, AMC458877/\$20.00, AMC458878/\$20.00, AMC458879/\$20.00, AMC458880/\$20.00, AMC458881/\$20.00, AMC458882/\$20.00, AMC458883/\$20.00, AMC458884/\$20.00, AMC458885/\$20.00		- n/a -	640.00
2	32.00	LOCATABLE MINERALS / MINING CLAIMS-NEW,UNADJUD, ONE OR MORE AUTH NOS / NEW MINING CLAIMS LOCATION FEE CASES: AMC458854/\$40.00, AMC458855/\$40.00, AMC458856/\$40.00, AMC458857/\$40.00, AMC458858/\$40.00, AMC458859/\$40.00, AMC458860/\$40.00, AMC458861/\$40.00, AMC458862/\$40.00, AMC458863/\$40.00, AMC458864/\$40.00, AMC458865/\$40.00, AMC458866/\$40.00, AMC458867/\$40.00, AMC458868/\$40.00, AMC458869/\$40.00, AMC458870/\$40.00, AMC458871/\$40.00,		- n/a -	1280.00

ENTERED
 JAN 22 2020
 BY: *[Signature]*

		AMC458872/\$40.00, AMC458873/\$40.00, AMC458874/\$40.00, AMC458875/\$40.00, AMC458876/\$40.00, AMC458877/\$40.00, AMC458878/\$40.00, AMC458879/\$40.00, AMC458880/\$40.00, AMC458881/\$40.00, AMC458882/\$40.00, AMC458883/\$40.00, AMC458884/\$40.00, AMC458885/\$40.00		
3	32.00	LOCATABLE MINERALS / MINING CLAIMS- NEW, UNADJUD, ONE OR MORE AUTH NOS / NEW MINING CLAIMS MAINTENANCE FEE CASES: AMC458854/\$165.00, AMC458855/\$165.00, AMC458856/\$165.00, AMC458857/\$165.00, AMC458858/\$165.00, AMC458859/\$165.00, AMC458860/\$165.00, AMC458861/\$165.00, AMC458862/\$165.00, AMC458863/\$165.00, AMC458864/\$165.00, AMC458865/\$165.00, AMC458866/\$165.00, AMC458867/\$165.00, AMC458868/\$165.00, AMC458869/\$165.00, AMC458870/\$165.00, AMC458871/\$165.00, AMC458872/\$165.00, AMC458873/\$165.00, AMC458874/\$165.00, AMC458875/\$165.00, AMC458876/\$165.00, AMC458877/\$165.00, AMC458878/\$165.00, AMC458879/\$165.00, AMC458880/\$165.00, AMC458881/\$165.00, AMC458882/\$165.00, AMC458883/\$165.00, AMC458884/\$165.00, AMC458885/\$165.00		- n/a - 5280.00
TOTAL:				\$7,200.00

PAYMENT INFORMATION			
1	AMOUNT:	7200.00	POSTMARKED: N/A
	TYPE:	CHECK	RECEIVED: 01/13/2020
	CHECK NO:	2795	
	NAME:	GRAND CANYON GOLD CORP 16772 W BELL RD STE 110-417 SURPRISE AZ 85374-9702 US	

REMARKS

This receipt was generated by the automated BLM Collections and Billing System and is a paper representation of a portion of the official electronic record contained therein.

TRANSFERS

CORRESPONDENCE

MAINTENANCE FEES
WAIVERS
POL/NOI

MISCELLANEOUS

**LOCATION NOTICES
AMENDMENTS
STATUS SHEET
GEO REPORT/MTP**

MINING CLAIM STATUS REPORT

Data Entered: 01/22/2020

MTP Checked By: APL 01/22/2020
GEO Checked By: APL 01/22/2020

LEAD SERIAL NUMBER: AMC 458854 thru AMC 458885

NUMBER OF CLAIMS & TYPE:

LODE _____
32 PLACER _____
ASSOCIATION PLACER _____
MILL SITE _____
TUNNEL SITE _____

CHARGES:

Processing Fee @ \$20 = \$ 640⁰⁰
Location Fee @ \$40 = \$ 1280⁰⁰
Maintenance Fee @ \$165 = \$ 5280⁰⁰
Add'l Maint Fee for Assoc Placer = \$ _____
SUBTOTAL \$ _____
Other Fees \$ _____
Other Fees \$ _____
TOTAL \$ 7200⁰⁰

TOTAL ACREAGE: 20 Per Claim
(Placer Only)

NUMBER OF LOCATORS: 1

DOCUMENTS RECEIVED VIA: Over-the-Counter Mail **TIMELY FILED:** Yes No

LEGAL DESCRIPTION: T 3N R 10W SEC 17
T _____ R _____ SEC _____
T _____ R _____ SEC _____
T _____ R _____ SEC _____
T _____ R _____ SEC _____

BLM FOREST SERVICE SUBJ TO PL 359: Yes No
WILDERNESS AREA

SPLIT ESTATE: N/A SX PX OTHER
SRHA Was proper Notice filed if located on SHRA Land? Yes No

RECONVEYED MINERALS ON BLM LAND REQUIRE OPENING ORDER FROM 1944 TO 1993:
Open to Entry On _____ N/A

COMMENTS/STATUS: VOID PARTIALLY VOID PVT MINERALS WITHDRAWN LANDS
OTHER

Claimant acknowledges that portions of the following claim(s) site(s) may be void or voidable.

Printed Name of Claimant _____ Signature of Claimant _____

*****FINAL ADJUDICATION*****

DATE 4/1/2020 INITIALS FB

County Recorder Space:

GRAND CANYON GOLD CORP
16772 W. Bell Rd #110-417
Surprise, AZ 85374
310-365-0783

2020-00193
Page 1 of 2
RICHARD GARCIA, RECORDER
OFFICIAL RECORDS OF LA PAZ COUNTY, AZ
01-09-2020 12:23 PM Recording Fee \$30.00

LOCATION NOTICE PLACER MINING CLAIM

NOTICE IS HEREBY GIVEN that the **Bullion-1** placer mining claim has been located by
Grand Canyon Gold Corp, whose current mailing address is; 16772 W. Bell RD #110-417 Surprise, AZ 85374.

The general course of the claim is north to south and is situated in La Paz County, Arizona.

This claim is 1320' feet in length and 660' feet in width. This claim runs from the location monument on which this location notice is posted. This claim is marked by four monuments, one at each corner of the claim. The location monument on which this Notice is posted is situated within:

Township 3 North, Range 18 West, Section 17, Quarter Section: W1/2 NW1/4 NW1/4

La Paz County, Arizona. Gila & Salt River Base and Meridian. This claim is 20 acres in size.

The locality of this claim with reference to some natural object or permanent monument and additional information (if any) concerning its locality is as follows: Section Marker and natural stone with wood post.

Dated and posted on the ground this 10th day of November, 2019.

Grand Canyon Gold Corp.: *Panos D. Giannetis*
Panos D. Giannetis-President

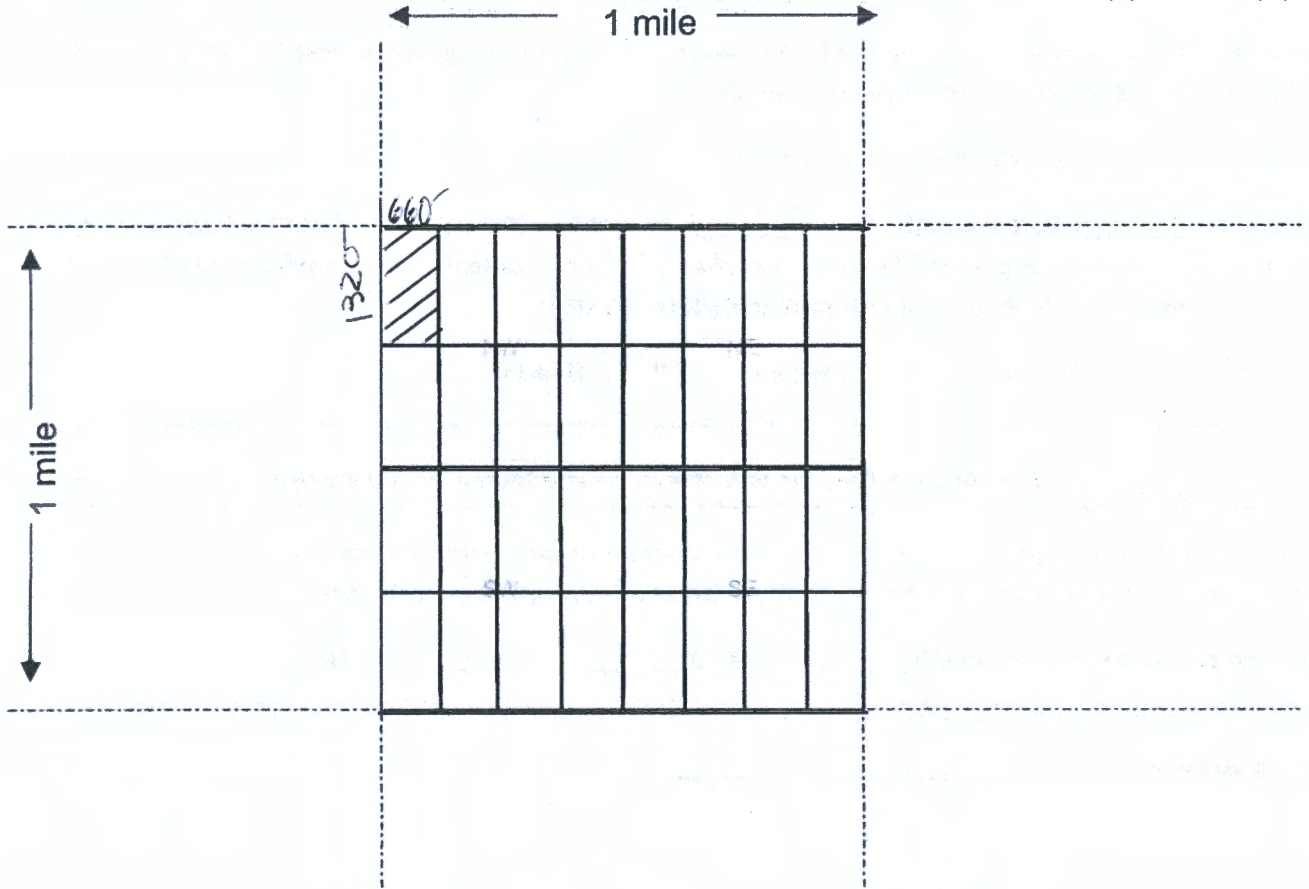
RECEIVED
BLM AZ STATE OFFICE
2020 JAN 13 A 10:41
PHOENIX, ARIZONA

AM0458854

Map on reverse side

MINING CLAIM MAP

Lode () Placer (X)



Scale : 1" = 2000 feet



1. The above map depicts the Bullion- } mining claim, which is located in Section (s) 17, Township 3 North, Range 18 West, Gila & Salt Base Line Meridian, La Paz County, Arizona.
2. The type of corner and location monuments used are as follows: 2X2 Wood Post with natural rock
3. The bearings and distances in degrees and feet between claim corners are as depicted on the map.

County Recorder Space:

GRAND CANYON GOLD CORP
16772 W. Bell Rd #110-417
Surprise, AZ 85374
310-365-0783

2020-00104
Page 1 of 2
RICHARD GARCIA, RECORDER
OFFICIAL RECORDS OF LA PAZ COUNTY, AZ
01-09-2020 12:23 PM Recording Fee \$30.00

LOCATION NOTICE PLACER MINING CLAIM

NOTICE IS HEREBY GIVEN that the **Bullion-2** placer mining claim has been Located by

Grand Canyon Gold Corp, whose current mailing address is; 16772 W. Bell RD #110-417 Surprise, AZ 85374.

The general course of the claim is north to south and is situated in La Paz County, Arizona.

This claim is 1320' feet in length and 660' feet in width. This claim runs from the location monument on which this location notice is posted. This claim is marked by four monuments, one at each corner of the claim. The location monument on which this Notice is posted is situated within:

Township 3 North, Range 18 West, Section 17, Quarter Section: E1/2 NW1/4 NW1/4

La Paz County, Arizona. Gila & Salt River Base and Meridian. This claim is 20 acres in size.

The locality of this claim with reference to some natural object or permanent monument and additional information (if any) concerning its locality is as follows: Section Marker and natural stone with wood post.

Dated and posted on the ground this 10th day of November, 2019.

Grand Canyon Gold Corp.: 
Panos D. Gianniotis-President

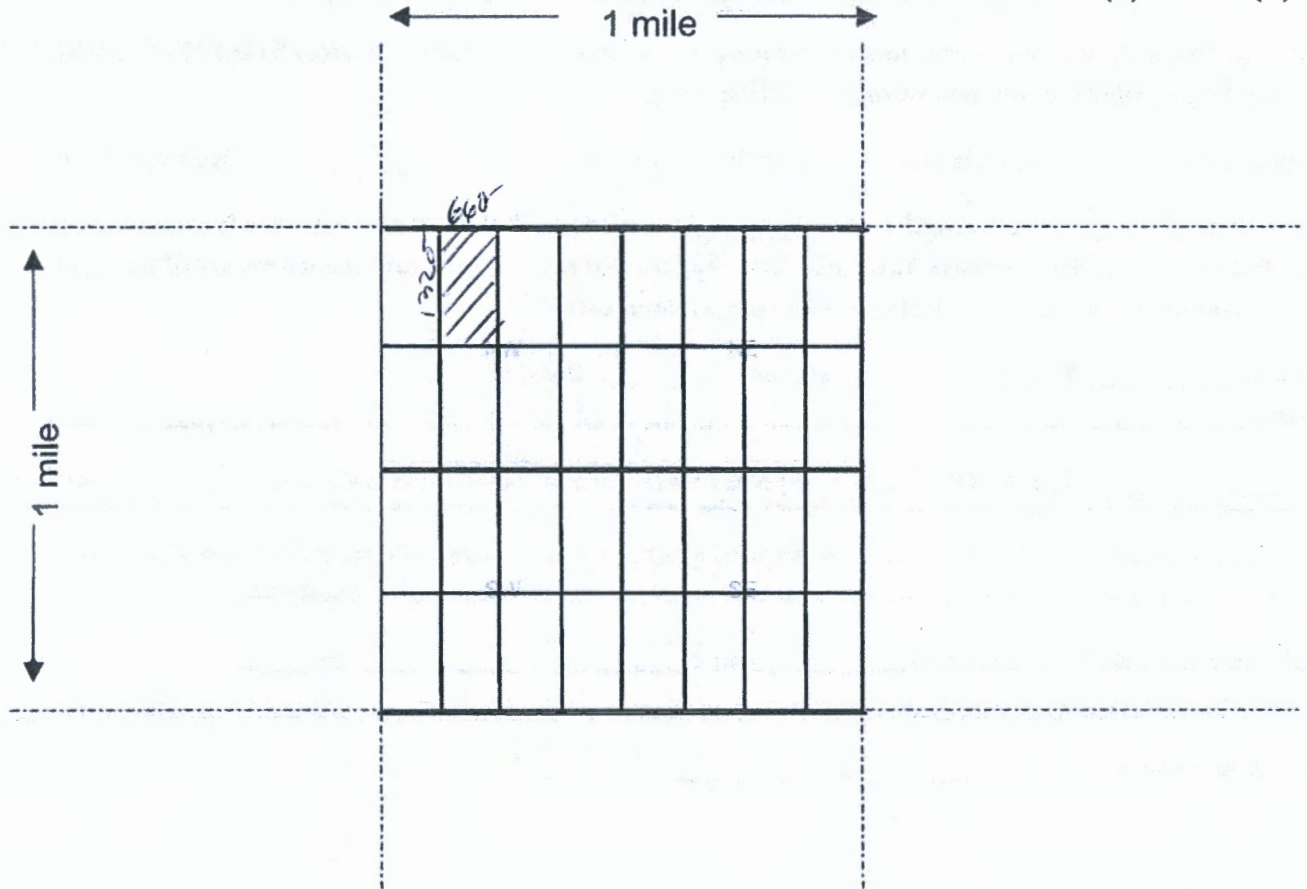
RECEIVED
BLM AZ STATE OFFICE
2020 JAN 13 A 10:41
PHOENIX, ARIZONA

AMC458855

Map on reverse side

MINING CLAIM MAP

Lode () Placer (X)



Scale : 1" = 2000 feet



1. The above map depicts the Bullion-2 mining claim, which is located in Section (s) 17, Township 3 North, Range 18 West, Gila & Salt Base Line Meridian, La Paz County, Arizona.

2. The type of corner and location monuments used are as follows: 2X2 Wood Post with natural rock

3. The bearings and distances in degrees and feet between claim corners are as depicted on the map.

County Recorder Space:

GRAND CANYON GOLD CORP
16772 W. Bell Rd #110-417
Surprise, AZ 85374
310-365-0783

2020-00105

Page 1 of 2

RICHARD GARCIA, RECORDER

OFFICIAL RECORDS OF LA PAZ COUNTY, AZ

01-09-2020 12:23 PM Recording Fee \$30.00

LOCATION NOTICE PLACER MINING CLAIM

NOTICE IS HEREBY GIVEN that the **Bullion-3** placer mining claim has been located by

Grand Canyon Gold Corp, whose current mailing address is; 16772 W. Bell RD #110-417 Surprise, AZ 85374.

The general course of the claim is north to south and is situated in La Paz County, Arizona.

This claim is 1320' feet in length and 660' feet in width. This claim runs from the location monument on which this location notice is posted. This claim is marked by four monuments, one at each corner of the claim. The location monument on which this Notice is posted is situated within:

Township 3 North, Range 18 West, Section 17, Quarter Section: **W1/2 NE1/4 NW1/4**

La Paz County, Arizona. Gila & Salt River Base and Meridian. This claim is **20** acres in size.

The locality of this claim with reference to some natural object or permanent monument and additional information (if any) concerning its locality is as follows: Section Marker and natural stone with wood post.

Dated and posted on the ground this 10th day of November, 2019.

Grand Canyon Gold Corp.: 
Panos D. Giannetis-President

PHOENIX, ARIZONA

2020 JAN 13 A 10 41

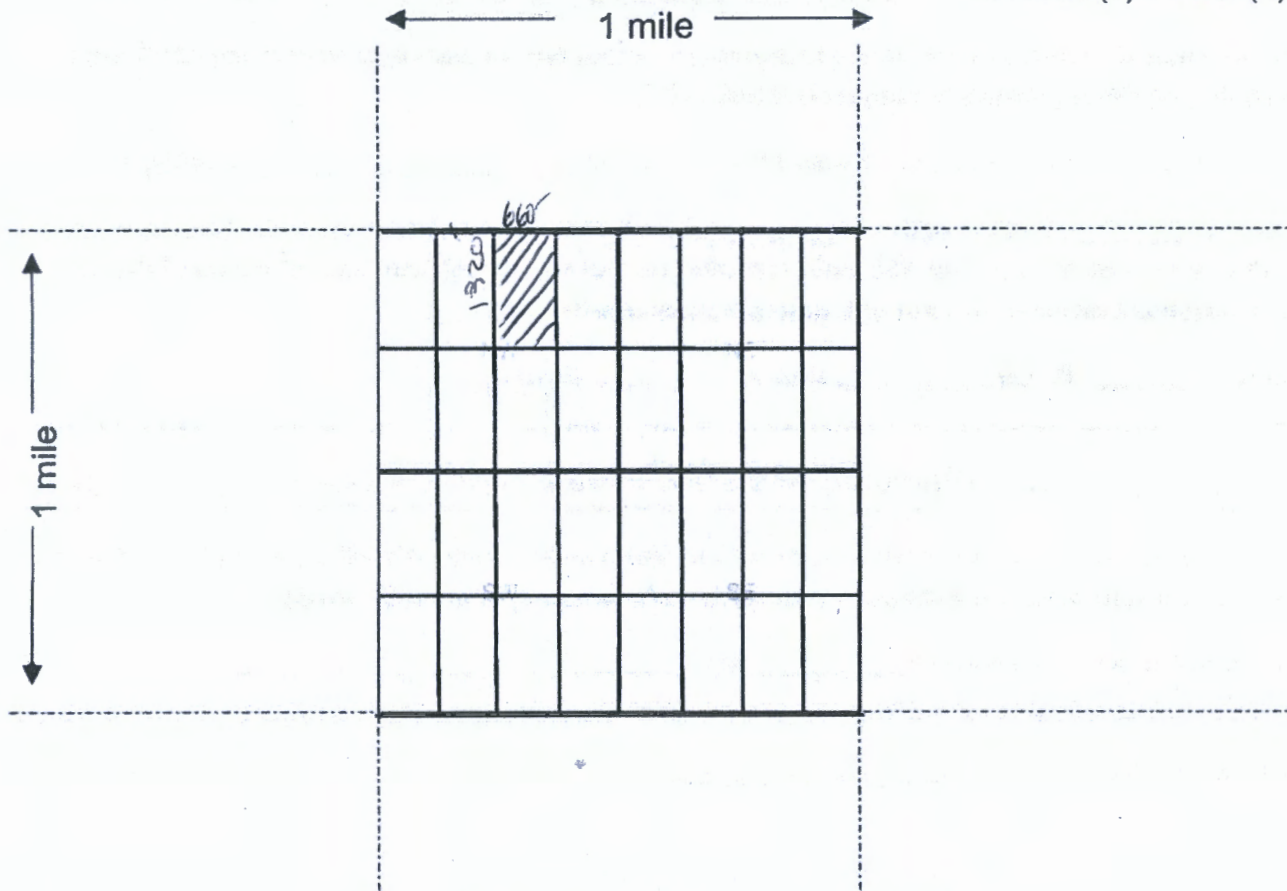
RECEIVED
BLM AZ STATE OFFICE

AMC45885b

Map on reverse side

MINING CLAIM MAP

Lode () Placer (X)



Scale : 1" = 2000 feet

1. The above map depicts the Bullion-3 mining claim, which is located in Section (s) 17, Township 3 North, Range 18 West, Gila & Salt Base Line Meridian, La Paz County, Arizona.
2. The type of corner and location monuments used are as follows: 2X2 Wood Post with natural rock
3. The bearings and distances in degrees and feet between claim corners are as depicted on the map.

County Recorder Space:

GRAND CANYON GOLD CORP
16772 W. Bell Rd #110-417
Surprise, AZ 85374
310-365-0783

LOCATION NOTICE PLACER MINING CLAIM

NOTICE IS HEREBY GIVEN that the **Bullion-4** placer mining claim has been located by Grand Canyon Gold Corp, whose current mailing address is; 16772 W. Bell RD #110-417 Surprise, AZ 85374.

The general course of the claim is north to south and is situated in La Paz County, Arizona.

This claim is 1320' feet in length and 660' feet in width. This claim runs from the location monument on which this location notice is posted. This claim is marked by four monuments, one at each corner of the claim. The location monument on which this Notice is posted is situated within:

Township 3 North, Range 18 West, Section 17, Quarter Section: E 1/2 NE1/4 NW1/4

La Paz County, Arizona. Gila & Salt River Base and Meridian. This claim is 20 acres in size.

The locality of this claim with reference to some natural object or permanent monument and additional information (if any) concerning its locality is as follows: Section Marker and natural stone with wood post.

Dated and posted on the ground this 10th day of November, 2019.

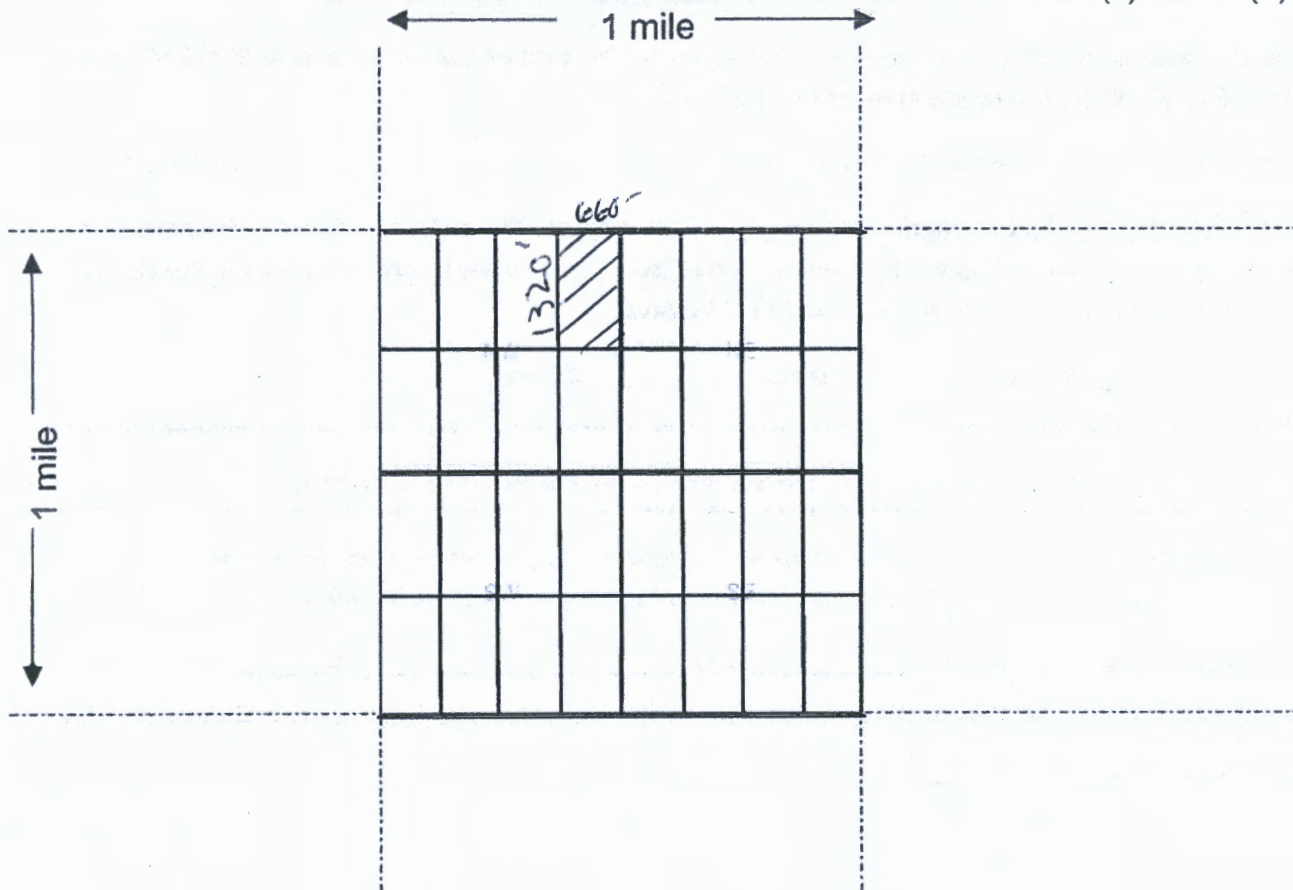
Grand Canyon Gold Corp.: *Panos D. Giannetis*
Panos D. Giannetis-President

AMC458857
RECEIVED
BLM AZ STATE OFFICE
2020 JAN 13 A 10:41
PHOENIX, ARIZONA

Map on reverse side

MINING CLAIM MAP

Lode () Placer (X)



Scale : 1" = 2000 feet



1. The above map depicts the Bullion-4 mining claim, which is located in Section (s) 17, Township 3 North, Range 18 West, Gila & Salt Base Line Meridian, La Paz County, Arizona.
2. The type of corner and location monuments used are as follows: 2X2 Wood Post with natural rock
3. The bearings and distances in degrees and feet between claim corners are as depicted on the map.

County Recorder Space:

GRAND CANYON GOLD CORP
16772 W. Bell Rd #110-417
Surprise, AZ 85374
310-365-0783

2020-00107

Page 1 of 2

RICHARD GARCIA, RECORDER

OFFICIAL RECORDS OF LA PAZ COUNTY, AZ

01-09-2020 12:23 PM Recording Fee \$30.00

LOCATION NOTICE PLACER MINING CLAIM

NOTICE IS HEREBY GIVEN that the **Bullion-5** placer mining claim has been located by

Grand Canyon Gold Corp, whose current mailing address is; 16772 W. Bell RD #110-417 Surprise, AZ 85374.

The general course of the claim is north to south and is situated in La Paz County, Arizona.

This claim is 1320' feet in length and 660' feet in width. This claim runs from the location monument on which this location notice is posted. This claim is marked by four monuments, one at each corner of the claim. The location monument on which this Notice is posted is situated within:

Township 3 North, Range 18 West, Section 17, Quarter Section: W 1/2 SW1/4 NW1/4

La Paz County, Arizona. Gila & Salt River Base and Meridian. This claim is 20 acres in size.

The locality of this claim with reference to some natural object or permanent monument and additional information (if any) concerning its locality is as follows: Section Marker and natural stone with wood post.

Dated and posted on the ground this 10th day of November, 2019.

Grand Canyon Gold Corp.: 
Panos D. Giannetis-President

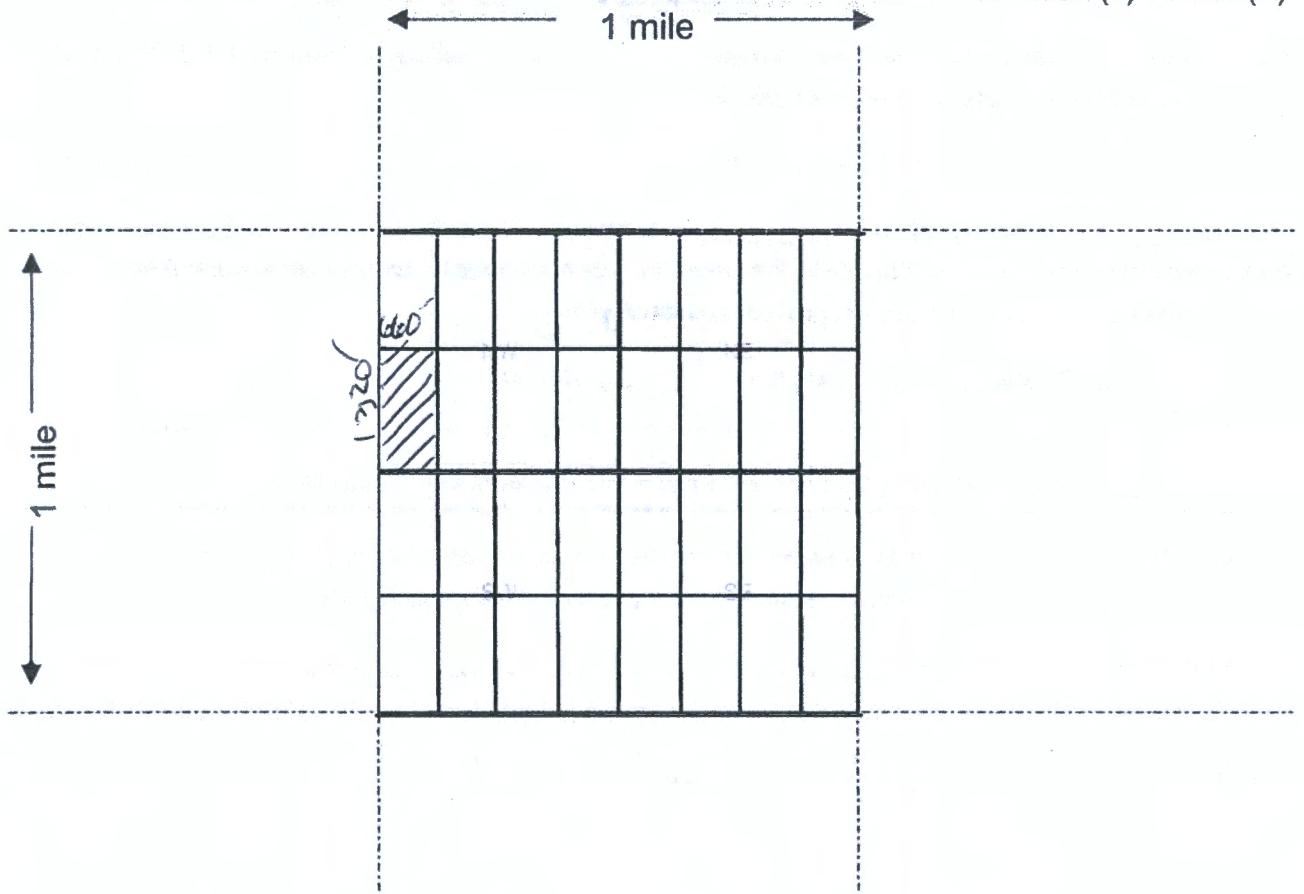
RECEIVED
BLM AZ STATE OFFICE
2020 JAN 13 A 10:41
PHOENIX, ARIZONA

AMC 458858

Map on reverse side

MINING CLAIM MAP

Lode () Placer (X)



Scale : 1" = 2000 feet



1. The above map depicts the Bullion- mining claim, which is located in Section (s) 17, Township 3 North, Range 18 West, Gila & Salt Base Line Meridian, La Paz County, Arizona.
2. The type of corner and location monuments used are as follows: 2X2 Wood Post with natural rock
3. The bearings and distances in degrees and feet between claim corners are as depicted on the map.

County Recorder Space:

GRAND CANYON GOLD CORP
16772 W. Bell Rd #110-417
Surprise, AZ 85374
310-365-0783

2020-00188
Page 1 of 2
RICHARD GARCIA, RECORDER
OFFICIAL RECORDS OF LA PAZ COUNTY, AZ
01-09-2020 12:23 PM Recording Fee \$30.00

LOCATION NOTICE PLACER MINING CLAIM

NOTICE IS HEREBY GIVEN that the **Bullion-6** placer mining claim has been located by Grand Canyon Gold Corp, whose current mailing address is; 16772 W. Bell RD #110-417 Surprise, AZ 85374.

The general course of the claim is north to south and is situated in La Paz County, Arizona.

This claim is 1320' feet in length and 660' feet in width. This claim runs from the location monument on which this location notice is posted. This claim is marked by four monuments, one at each corner of the claim. The location monument on which this Notice is posted is situated within:

Township 3 North, Range 18 West, Section 17, Quarter Section: E 1/2 SW1/4 NW1/4

La Paz County, Arizona. Gila & Salt River Base and Meridian. This claim is 20 acres in size.

The locality of this claim with reference to some natural object or permanent monument and additional information (if any) concerning its locality is as follows: Section Marker and natural stone with wood post.

Dated and posted on the ground this 10th day of November, 2019.

Grand Canyon Gold Corp.: *Panos D. Giannotis*
Panos D. Giannotis-President

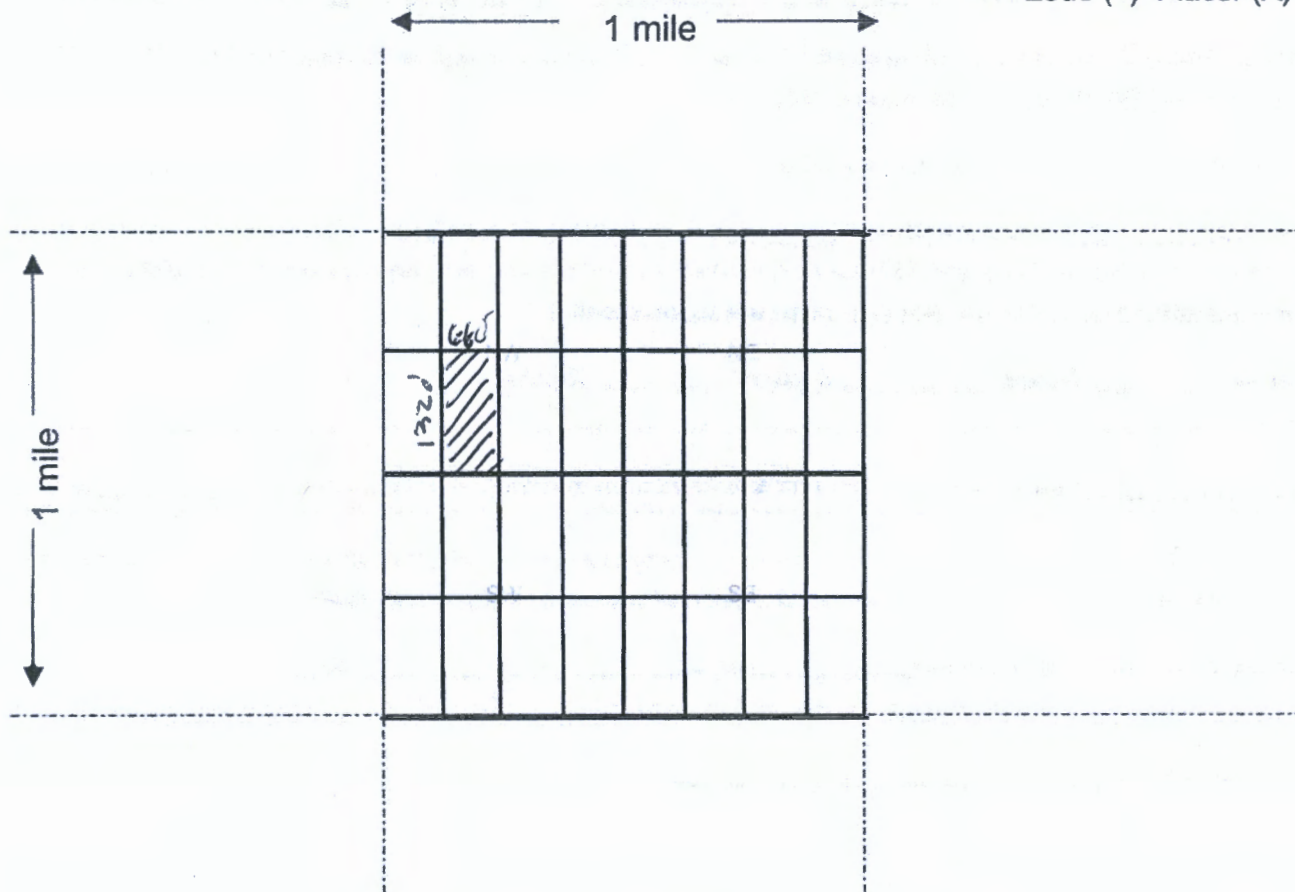
RECEIVED
BLM AZ STATE OFFICE
2020 JAN 13 A 10:41
PHOENIX, ARIZONA

AMC 458859

Map on reverse side

MINING CLAIM MAP

Lode () Placer (X)



Scale : 1" = 2000 feet



1. The above map depicts the Bullion-6 mining claim, which is located in Section (s) 17, Township 3 North, Range 18 West, Gila & Salt Base Line Meridian, La Paz County, Arizona.
2. The type of corner and location monuments used are as follows: 2X2 Wood Post with natural rock
3. The bearings and distances in degrees and feet between claim corners are as depicted on the map.

County Recorder Space:

GRAND CANYON GOLD CORP
16772 W. Bell Rd #110-417
Surprise, AZ 85374
310-365-0783

2020-00109

Page 1 of 2

RICHARD GARCIA, RECORDER

OFFICIAL RECORDS OF LA PAZ COUNTY, AZ

01-09-2020 12:23 PM Recording Fee \$30.00

LOCATION NOTICE PLACER MINING CLAIM

NOTICE IS HEREBY GIVEN that the **Bullion-7** placer mining claim has been located by

Grand Canyon Gold Corp, whose current mailing address is; 16772 W. Bell RD #110-417 Surprise, AZ 85374. The general course of the claim is north to south and is situated in La Paz County, Arizona.

This claim is 1320' feet in length and 660' feet in width. This claim runs from the location monument on which this location notice is posted. This claim is marked by four monuments, one at each corner of the claim. The location monument on which this Notice is posted is situated within:

Township 3 North, Range 18 West, Section 17, Quarter Section: **W1/2 SE1/4 NW1/4**

La Paz County, Arizona. Gila & Salt River Base and Meridian. This claim is **20** acres in size.

The locality of this claim with reference to some natural object or permanent monument and additional information (if any) concerning its locality is as follows: Section Marker and natural stone with wood post.

Dated and posted on the ground this 10th day of November, 2019.

Grand Canyon Gold Corp.: _____

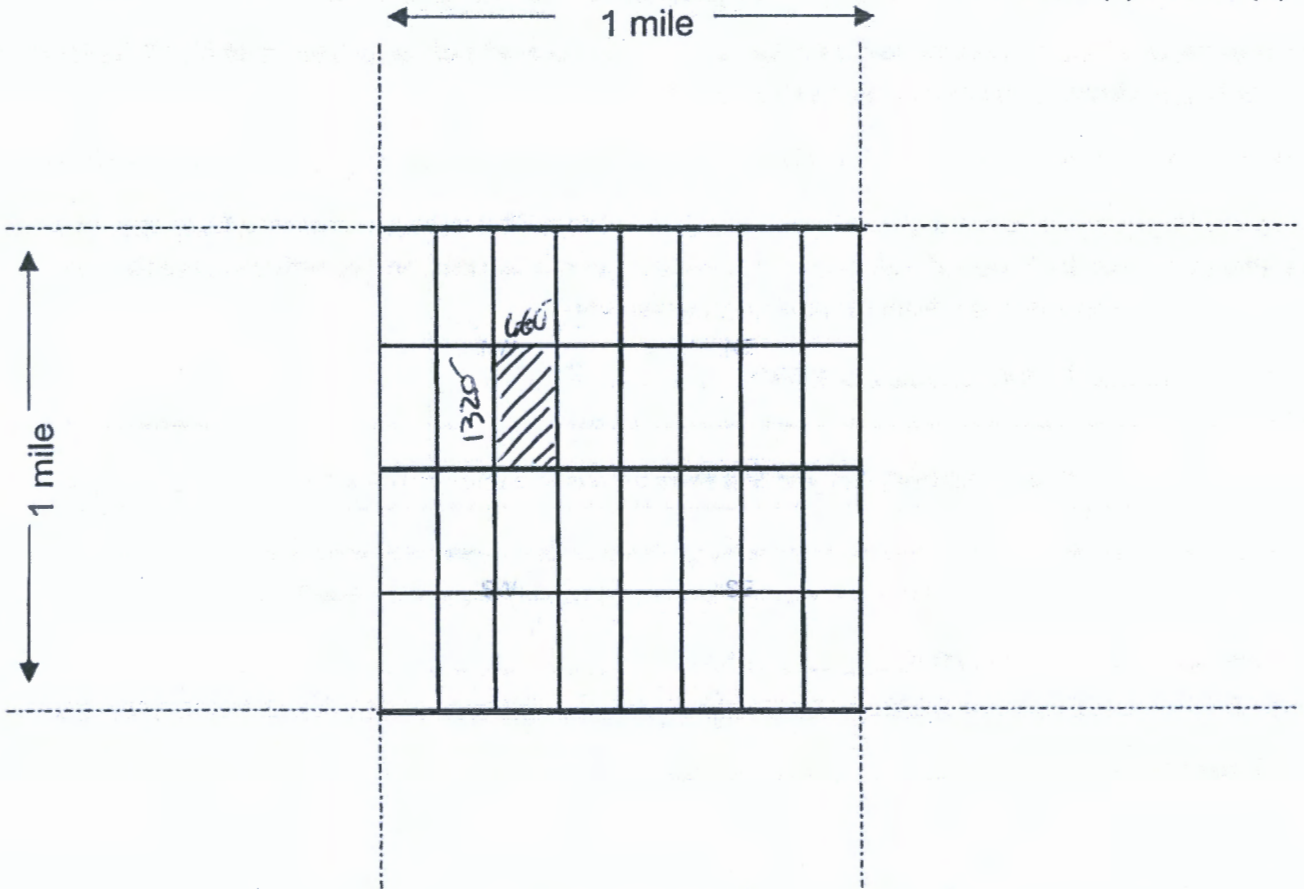
Panos D. Giannetis-President

AMC 458860
RECEIVED
BLM AZ STATE OFFICE
2020 JAN 13 A 10:41
PHOENIX, ARIZONA

Map on reverse side

MINING CLAIM MAP

Lode () Placer (X)



Scale : 1" = 2000 feet



1. The above map depicts the Bullion-7 mining claim, which is located in Section (s) 17, Township 3 North, Range 18 West, Gila & Salt Base Line Meridian, La Paz County, Arizona.
2. The type of corner and location monuments used are as follows: 2X2 Wood Post with natural rock
3. The bearings and distances in degrees and feet between claim corners are as depicted on the map.

County Recorder Space:

GRAND CANYON GOLD CORP
16772 W. Bell Rd #110-417
Surprise, AZ 85374
310-365-0783

2020-00110

Page 1 of 2

RICHARD GARCIA, RECORDER

OFFICIAL RECORDS OF LA PAZ COUNTY, AZ

01-09-2020 12:23 PM Recording Fee \$30.00

LOCATION NOTICE PLACER MINING CLAIM

NOTICE IS HEREBY GIVEN that the **Bullion-8** placer mining claim has been located by

Grand Canyon Gold Corp, whose current mailing address is; 16772 W. Bell RD #110-417 Surprise, AZ 85374.

The general course of the claim is north to south and is situated in La Paz County, Arizona.

This claim is 1320' feet in length and 660' feet in width. This claim runs from the location monument on which this location notice is posted. This claim is marked by four monuments, one at each corner of the claim. The location monument on which this Notice is posted is situated within:


Township 3 North, Range 18 West, Section 17, Quarter Section: E1/2 SE1/4 NW1/4

La Paz County, Arizona. Gila & Salt River Base and Meridian. This claim is 20 acres in size.

The locality of this claim with reference to some natural object or permanent monument and additional information (if any) concerning its locality is as follows: Section Marker and natural stone with wood post.

Dated and posted on the ground this 10th day of November, 2019.

Grand Canyon Gold Corp.:



Panos D. Giannetotis-President

PHOENIX, ARIZONA

2020 JAN 13 A 10:42

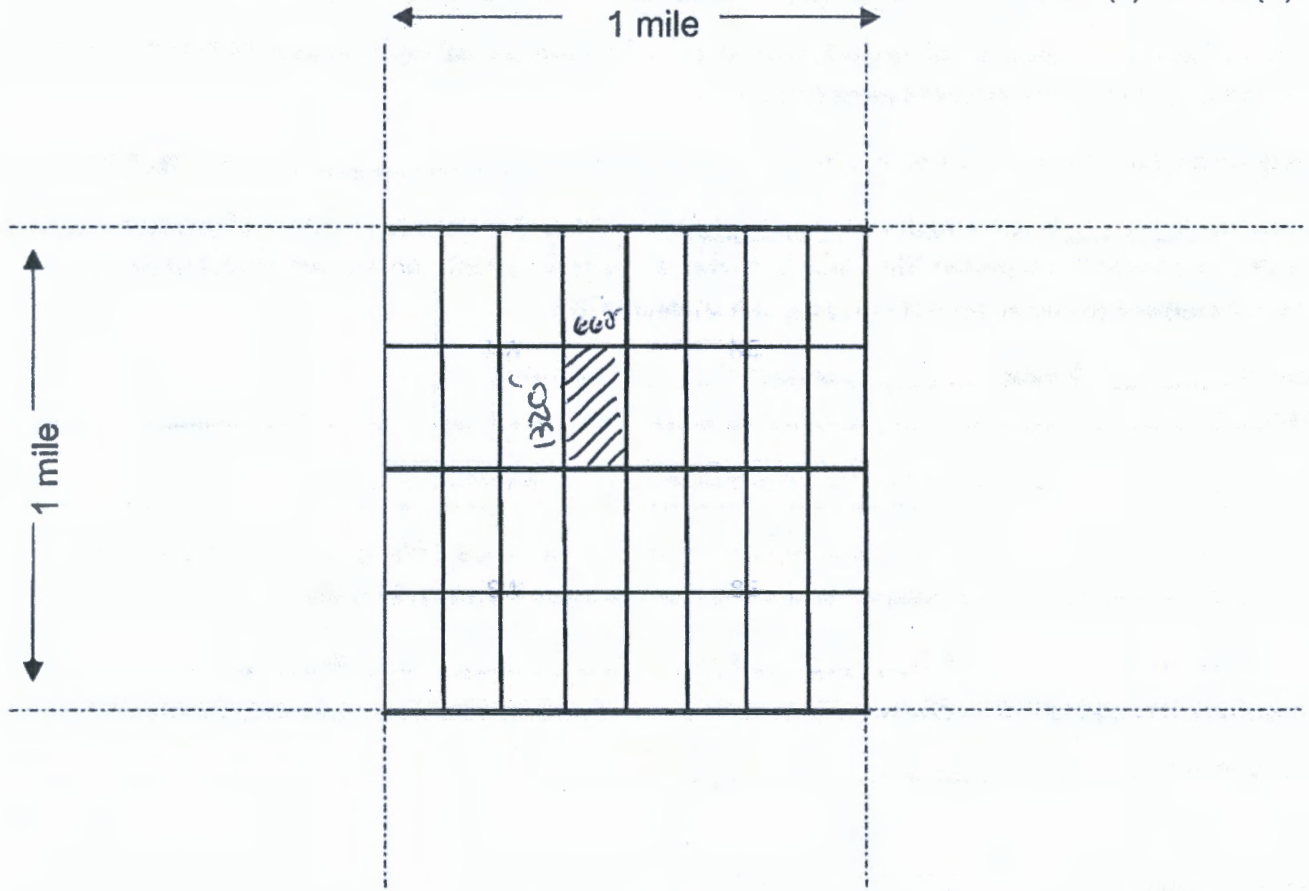
RECEIVED
BLM AZ STATE OFFICE

AMC458861

Map on reverse side

MINING CLAIM MAP

Lode () Placer (X)



Scale : 1" = 2000 feet



1. The above map depicts the Bullion-8 mining claim, which is located in Section (s) 17, Township 3 North, Range 18 West, Gila & Salt Base Line Meridian, La Paz County, Arizona.
2. The type of corner and location monuments used are as follows: 2X2 Wood Post with natural rock
3. The bearings and distances in degrees and feet between claim corners are as depicted on the map.

County Recorder Space:

GRAND CANYON GOLD CORP
16772 W. Bell Rd #110-417
Surprise, AZ 85374
310-365-0783

LOCATION NOTICE PLACER MINING CLAIM

NOTICE IS HEREBY GIVEN that the **Bullion-9** placer mining claim has been located by

Located by Grand Canyon Gold Corp. whose current mailing address is; 121 Walnut Ave, Huntington Beach CA 92648.

The general course of the claim is north to south and is situated in La Paz County, Arizona.

This claim is 1320' feet in length and 660' feet in width. This claim runs from the location monument on which this location notice is posted. This claim is marked by four monuments, one at each corner of the claim. The location monument on which this Notice is posted is situated within:

Township 3 North, Range 18 West, Section 17, Quarter Section: W1/2 NW1/4 NE1/4

La Paz County, Arizona. Gila & Salt River Base and Meridian. This claim is 20 acres in size.

The locality of this claim with reference to some natural object or permanent monument and additional information (if any) concerning its locality is as follows: Section Marker and natural stone with wood post.

Dated and posted on the ground this 10th day of November, 2019.

Grand Canyon Gold Corp.:

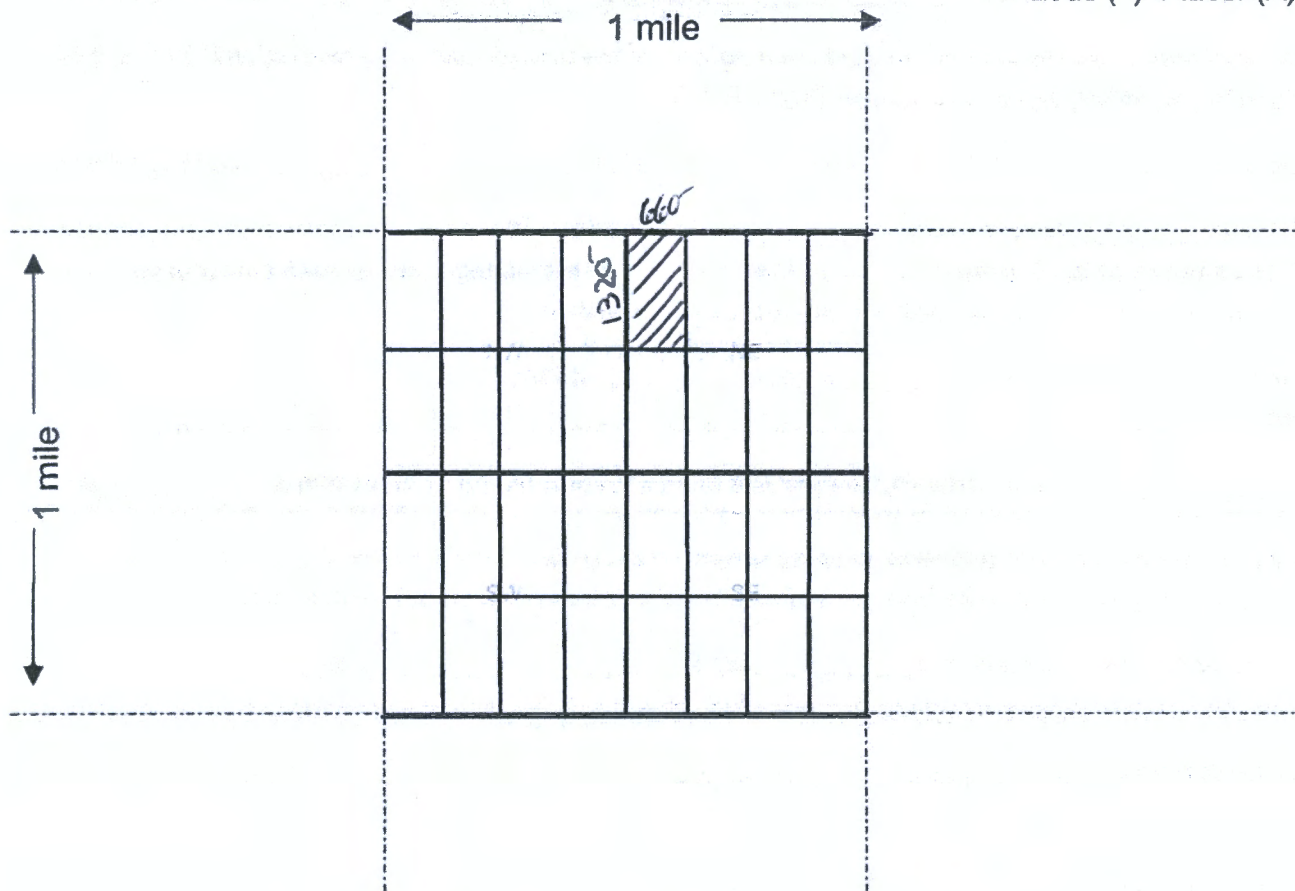
Panos D. Gianniotis-President

RECEIVED
BLM AZ STATE OFFICE
2020 JAN 13 A 10:42
PHOENIX, ARIZONA

AMC 458862

MINING CLAIM MAP

Lode () Placer (X)



Scale : 1" = 2000 feet



1. The above map depicts the Bullion-⁹ mining claim, which is located in Section (s) 17, Township 3 North, Range 18 West, Gila & Salt Base Line Meridian, La Paz County, Arizona.
2. The type of corner and location monuments used are as follows: 2X2 Wood Post with natural rock
3. The bearings and distances in degrees and feet between claim corners are as depicted on the map.

County Recorder Space:

GRAND CANYON GOLD CORP
16772 W. Bell Rd #110-417
Surprise, AZ 85374
310-365-0783

LOCATION NOTICE PLACER MINING CLAIM

NOTICE IS HEREBY GIVEN that the **Bullion-10** placer mining claim has been located by

Grand Canyon Gold Corp, whose current mailing address is; 16772 W. Bell RD #110-417 Surprise, AZ 85374. The general course of the claim is north to south and is situated in La Paz County, Arizona.

This claim is 1320' feet in length and 660' feet in width. This claim runs from the location monument on which this location notice is posted. This claim is marked by four monuments, one at each corner of the claim. The location monument on which this Notice is posted is situated within:

Township 3 North, Range 18 West, Section 17, Quarter Section: E1/2 NW1/4 NE1/4

La Paz County, Arizona. Gila & Salt River Base and Meridian. This claim is 20 acres in size.

The locality of this claim with reference to some natural object or permanent monument and additional information (if any) concerning its locality is as follows: Section Marker and natural stone with wood post.

Dated and posted on the ground this 10th day of November, 2019.

Grand Canyon Gold Corp.: *Panos D. Giannetis*
Panos D. Giannetis-President

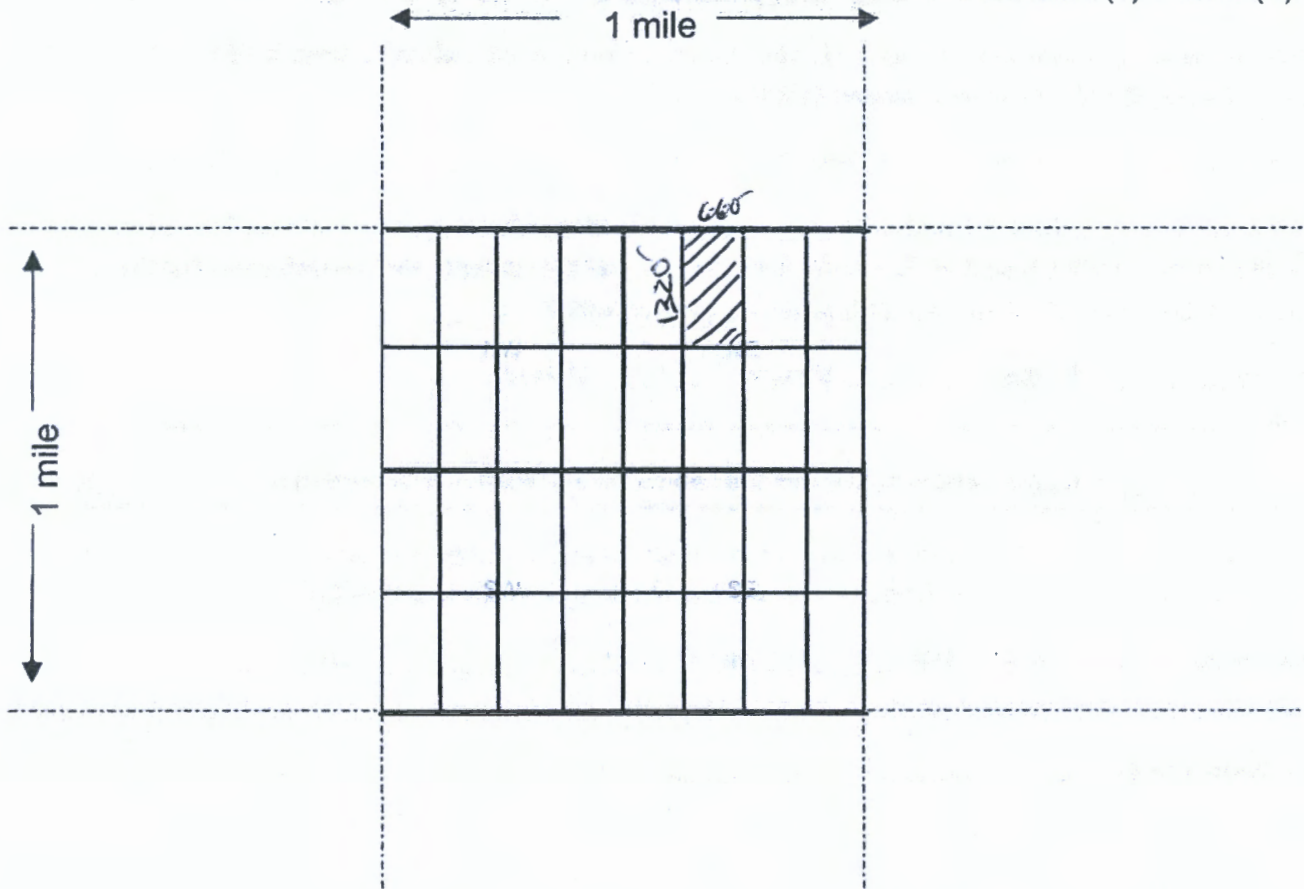
RECEIVED
BLM AZ STATE OFFICE
2020 JAN 13 A 10:42
PHOENIX, ARIZONA

AMC458863

Map on reverse side

MINING CLAIM MAP

Lode () Placer (X)



Scale : 1" = 2000 feet



1. The above map depicts the Bullion-10 mining claim, which is located in Section (s) 17, Township 3 North, Range 18 West, Gila & Salt Base Line Meridian, La Paz County, Arizona.
2. The type of corner and location monuments used are as follows: 2X2 Wood Post with natural rock
3. The bearings and distances in degrees and feet between claim corners are as depicted on the map.

County Recorder Space:

GRAND CANYON GOLD CORP
16772 W. Bell Rd #110-417
Surprise, AZ 85374
310-365-0783

2020-00113

Page 1 of 2

RICHARD GARCIA, RECORDER

OFFICIAL RECORDS OF LA PAZ COUNTY, AZ

01-09-2020 12:23 PM Recording Fee \$30.00

LOCATION NOTICE PLACER MINING CLAIM

NOTICE IS HEREBY GIVEN that the **Bullion-11** placer mining claim has been located by

Located by **Grand Canyon Gold Corp** . whose current mailing address is; **121 Walnut Ave, Huntington Beach CA 92648**. The general course of the claim is north to south and is situated in **La Paz County, Arizona**.

This claim is **1320'** feet in length and **660'** feet in width. This claim runs from the location monument on which this location notice is posted. This claim is marked by four monuments, one at each corner of the claim. The location monument on which this Notice is posted is situated within:

Township 3 North, Range 18 West, Section 17, Quarter Section: W1/2 NE1/4 NE1/4

La Paz County, Arizona. Gila & Salt River Base and Meridian. This claim is 20 acres in size.

The locality of this claim with reference to some natural object or permanent monument and additional information (if any) concerning its locality is as follows: **Section Marker and natural stone with wood post.**

Dated and posted on the ground this **10th** day of **November, 2019**.

Grand Canyon Gold Corp.: 
Panos D. Giannetotis-President

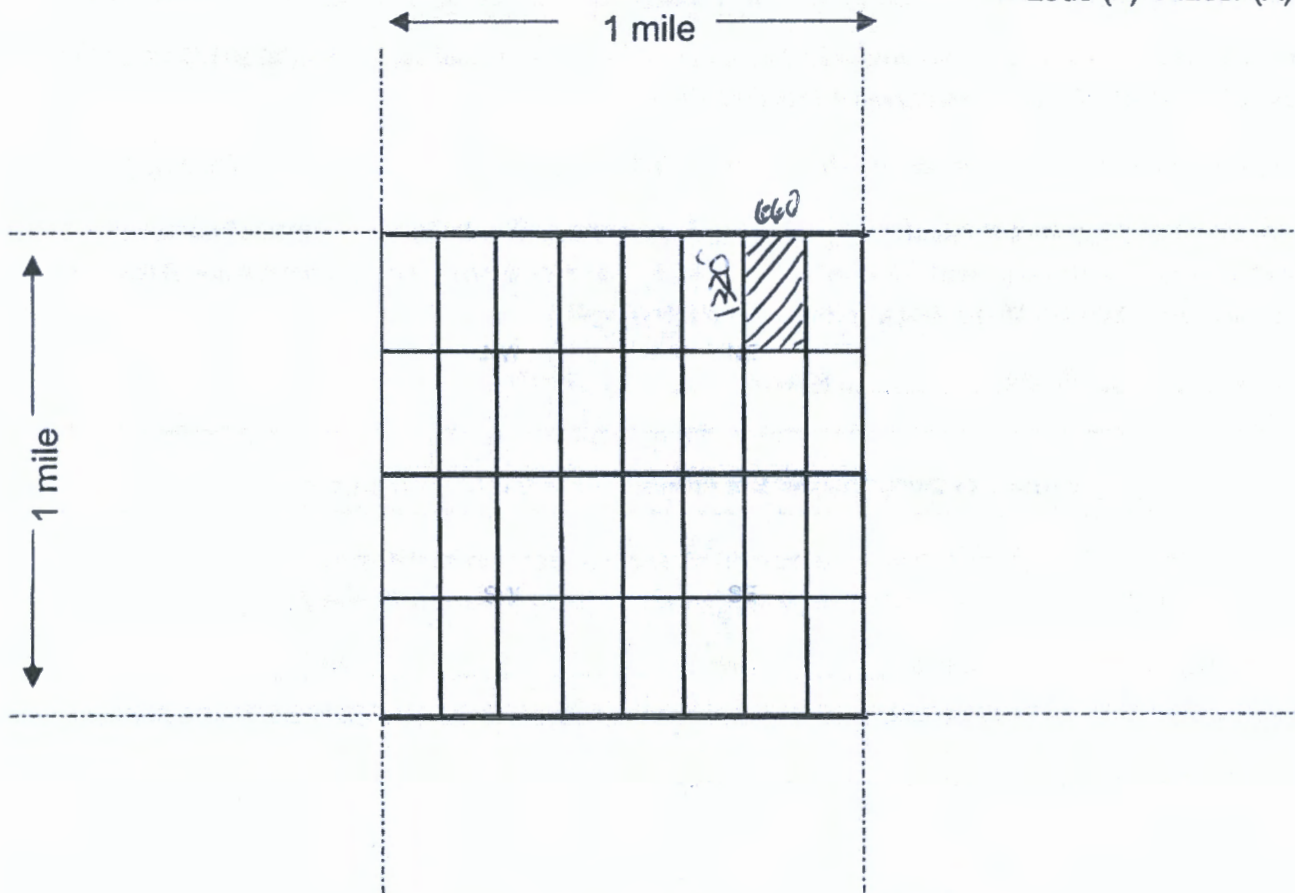
RECEIVED
BLM AZ STATE OFFICE
2020 JAN 13 A 10:42
PHOENIX, ARIZONA

AHC458864

Map on reverse side

MINING CLAIM MAP

Lode () Placer (X)



Scale : 1" = 2000 feet



- The above map depicts the Bullion-11 mining claim, which is located in Section (s) 17, Township 3 North, Range 18 West, Gila & Salt Base Line Meridian, La Paz County, Arizona.
- The type of corner and location monuments used are as follows: 2X2 Wood Post with natural rock
- The bearings and distances in degrees and feet between claim corners are as depicted on the map.

County Recorder Space:

GRAND CANYON GOLD CORP
16772 W. Bell Rd #110-417
Surprise, AZ 85374
310-365-0783

LOCATION NOTICE PLACER MINING CLAIM

NOTICE IS HEREBY GIVEN that the **Bullion-12** placer mining claim has been located by

Grand Canyon Gold Corp, whose current mailing address is; 16772 W. Bell RD #110-417 Surprise, AZ 85374. The general course of the claim is north to south and is situated in La Paz County, Arizona.

This claim is 1320' feet in length and 660' feet in width. This claim runs from the location monument on which this location notice is posted. This claim is marked by four monuments, one at each corner of the claim. The location monument on which this Notice is posted is situated within:

Township 3 North, Range 18 West, Section 17, Quarter Section: E1/2 NE1/4 NE1/4

La Paz County, Arizona. Gila & Salt River Base and Meridian. This claim is 20 acres in size.

The locality of this claim with reference to some natural object or permanent monument and additional information (if any) concerning its locality is as follows: Section Marker and natural stone with wood post.

Dated and posted on the ground this 10th day of November, 2019.

Grand Canyon Gold Corp.: *Panos D. Giannetis*
Panos D. Giannetis-President

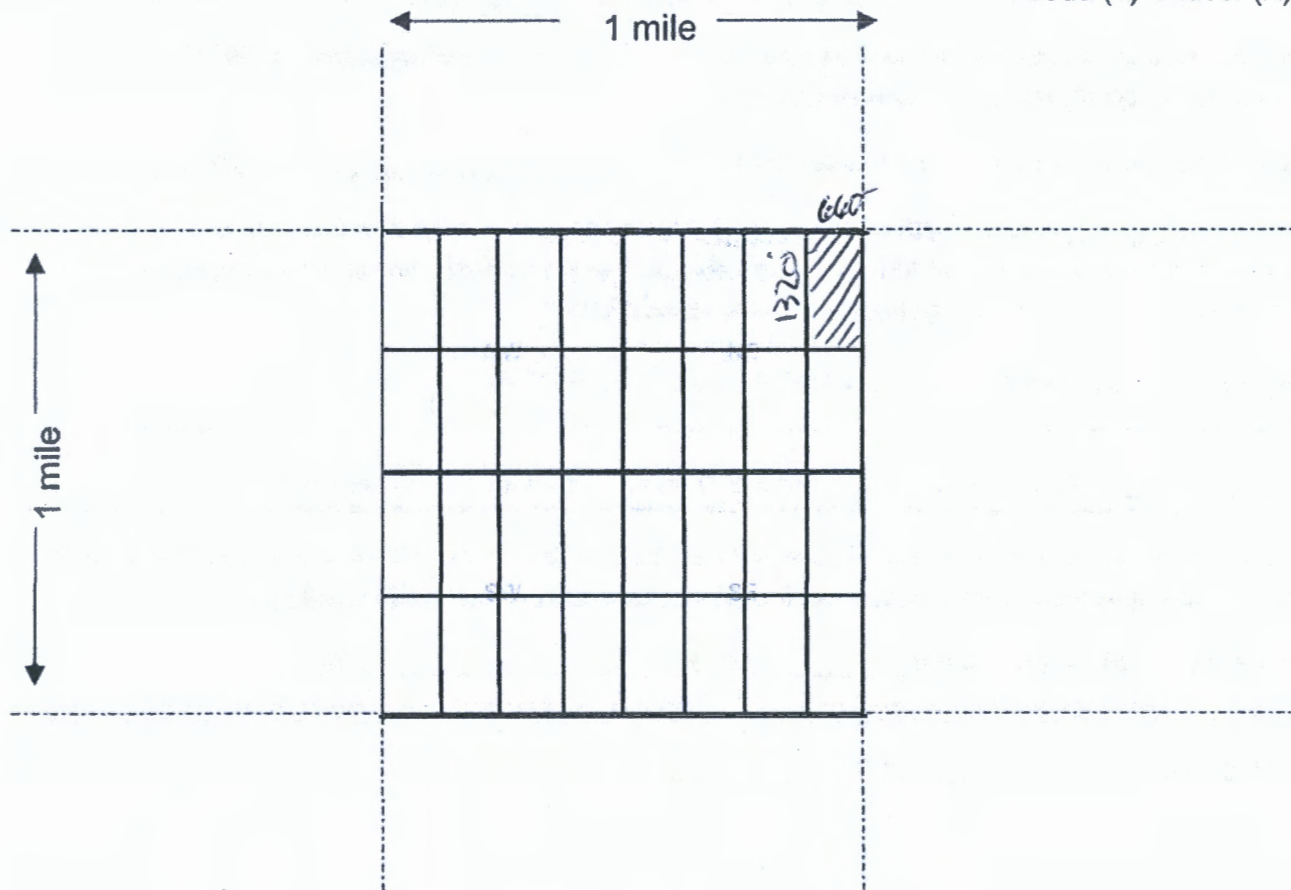
RECEIVED
BLM AZ STATE OFFICE
2020 JAN 13 A 10:42
PHOENIX, ARIZONA

AMC 458865

Map on reverse side

MINING CLAIM MAP

Lode () Placer (X)



Scale : 1" = 2000 feet



1. The above map depicts the Bullion- 12 mining claim, which is located in Section (s) 17, Township 3 North, Range 18 West, Gila & Salt Base Line Meridian, La Paz County, Arizona.
2. The type of corner and location monuments used are as follows: 2X2 Wood Post with natural rock.
3. The bearings and distances in degrees and feet between claim corners are as depicted on the map.

County Recorder Space:

GRAND CANYON GOLD CORP
16772 W. Bell Rd #110-417
Surprise, AZ 85374
310-365-0783

2020-00115

Page 1 of 2

RICHARD GARCIA, RECORDER

OFFICIAL RECORDS OF LA PAZ COUNTY, AZ

01-09-2020 12:23 PM Recording Fee \$30.00

LOCATION NOTICE PLACER MINING CLAIM

NOTICE IS HEREBY GIVEN that the **Bullion-13** placer mining claim has been located by

Grand Canyon Gold Corp, whose current mailing address is; 16772 W. Bell RD #110-417 Surprise, AZ 85374. The general course of the claim is north to south and is situated in La Paz County, Arizona.

This claim is 1320' feet in length and 660' feet in width. This claim runs from the location monument on which this location notice is posted. This claim is marked by four monuments, one at each corner of the claim. The location monument on which this Notice is posted is situated within:

Township 3 North, Range 18 West, Section 17, Quarter Section: **W1/2 SW1/4 NE1/4**

La Paz County, Arizona. Gila & Salt River Base and Meridian. This claim is 20 acres in size.

The locality of this claim with reference to some natural object or permanent monument and additional information (if any) concerning its locality is as follows: Section Marker and natural stone with wood post.

Dated and posted on the ground this 10th day of November, 2019.

Grand Canyon Gold Corp.:

Panos D. Giannetis-President

PHOENIX, ARIZONA

2020 JAN 13 A 10:42

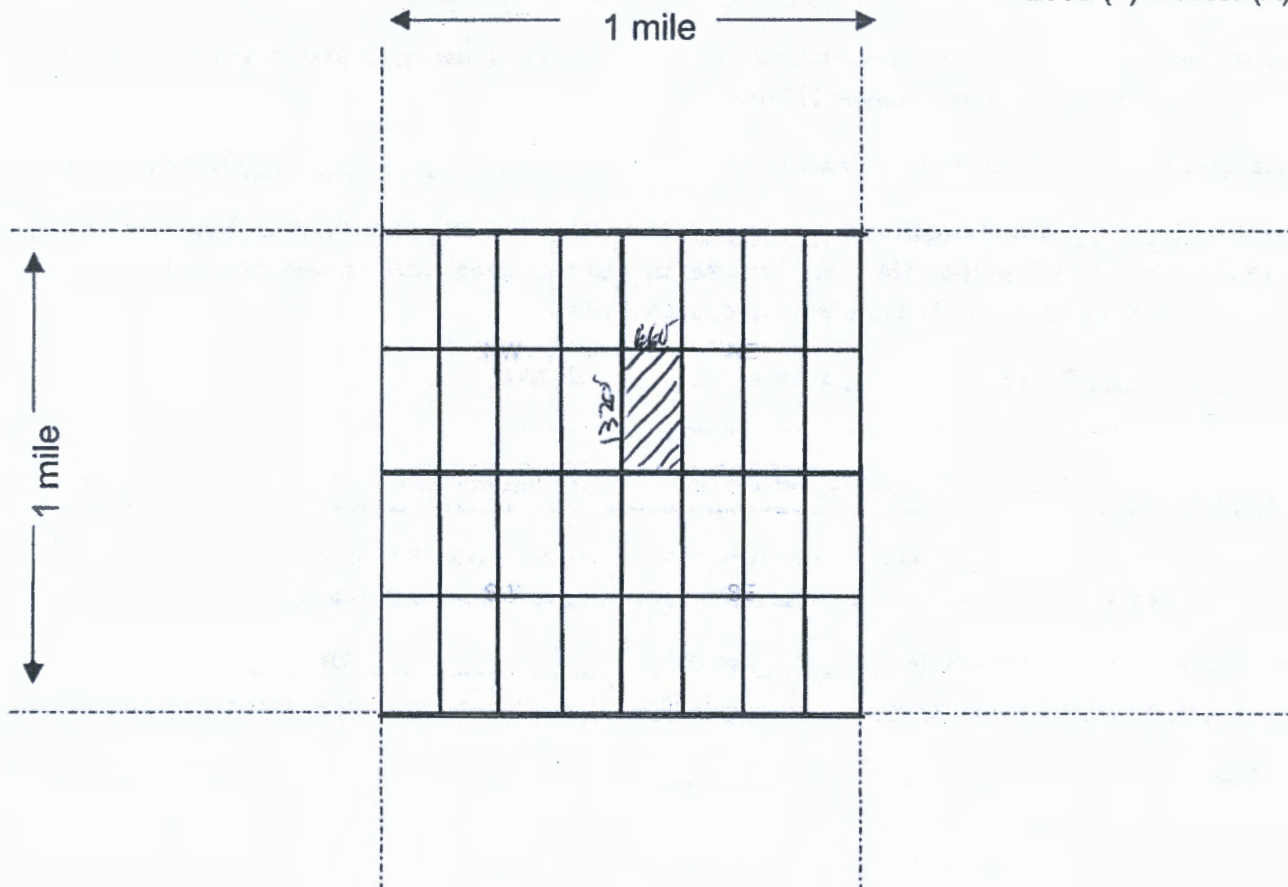
RECEIVED
BLMAZ STATE OFFICE

AMC 458866

Map on reverse side

MINING CLAIM MAP

Lode () Placer (X)



Scale : 1" = 2000 feet



- The above map depicts the Bullion- 13 mining claim, which is located in Section (s) 17, Township 3 North, Range 18 West, Gila & Salt Base Line Meridian, La Paz County, Arizona.
- The type of corner and location monuments used are as follows: 2X2 Wood Post with natural rock
- The bearings and distances in degrees and feet between claim corners are as depicted on the map.

County Recorder Space:

GRAND CANYON GOLD CORP
16772 W. Bell Rd #110-417
Surprise, AZ 85374
310-365-0783

LOCATION NOTICE PLACER MINING CLAIM

NOTICE IS HEREBY GIVEN that the **Bullion-14** placer mining claim has been located by

Grand Canyon Gold Corp, whose current mailing address is; 16772 W. Bell RD #110-417 Surprise, AZ 85374. The general course of the claim is north to south and is situated in La Paz County, Arizona.

This claim is 1320' feet in length and 660' feet in width. This claim runs from the location monument on which this location notice is posted. This claim is marked by four monuments, one at each corner of the claim. The location monument on which this Notice is posted is situated within:

Township 3 North, Range 18 West, Section 17, Quarter Section: E1/2 SW1/4 NE1/4

La Paz County, Arizona. Gila & Salt River Base and Meridian. This claim is 20 acres in size.

The locality of this claim with reference to some natural object or permanent monument and additional information (if any) concerning its locality is as follows: Section Marker and natural stone with wood post.

Dated and posted on the ground this 10th day of November, 2019.

Grand Canyon Gold Corp.: _____

Panos D. Giannetis-President

PHOENIX, ARIZONA

2020 JAN 13 A 10:42

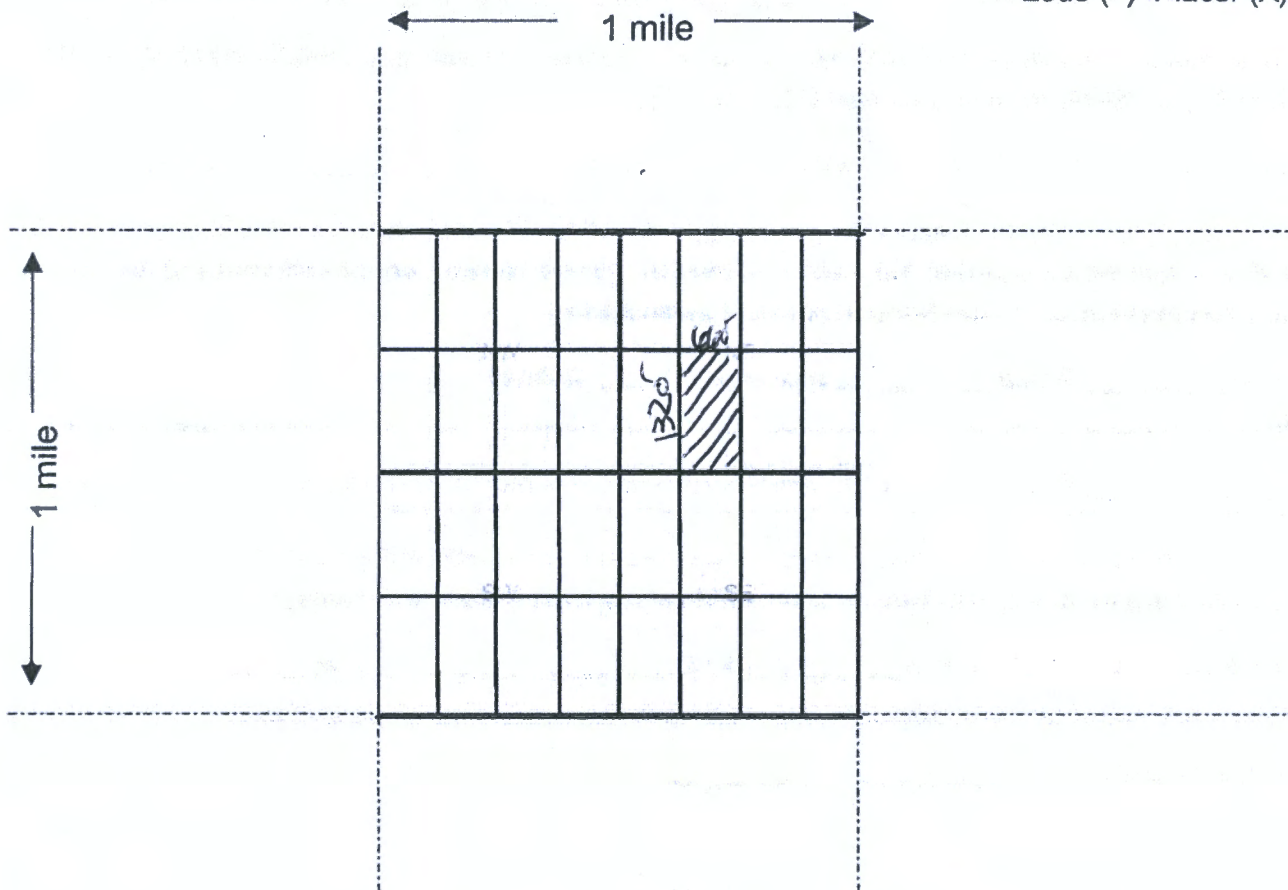
RECEIVED
BLM AZ STATE OFFICE

AM 458867

Map on reverse side

MINING CLAIM MAP

Lode () Placer (X)



Scale : 1" = 2000 feet



1. The above map depicts the Bullion- 14 mining claim, which is located in Section (s) 17, Township 3 North, Range 18 West, Gila & Salt Base Line Meridian, La Paz County, Arizona.
2. The type of corner and location monuments used are as follows: 2X2 Wood Post with natural rock
3. The bearings and distances in degrees and feet between claim corners are as depicted on the map.

County Recorder Space:

GRAND CANYON GOLD CORP
16772 W. Bell Rd #110-417
Surprise, AZ 85374
310-365-0783

2020-00117

Page 1 of 2

RICHARD GARCIA, RECORDER

OFFICIAL RECORDS OF LA PAZ COUNTY, AZ

01-09-2020 12:23 PM Recording Fee \$30.00

LOCATION NOTICE PLACER MINING CLAIM

NOTICE IS HEREBY GIVEN that the **Bullion-15** placer mining claim has been located by

Located by Plomosa Mining, Inc. whose current mailing address is; 121 Walnut Ave, Huntington Beach CA 92648.

The general course of the claim is north to south and is situated in La Paz County, Arizona.

This claim is 1320' feet in length and 660' feet in width. This claim runs from the location monument on which this location notice is posted. This claim is marked by four monuments, one at each corner of the claim. The location monument on which this Notice is posted is situated within:

Township 3 North, Range 18 West, Section 17, Quarter Section: W1/2 SE1/4 NE1/4

La Paz County, Arizona. Gila & Salt River Base and Meridian. This claim is 20 acres in size.

The locality of this claim with reference to some natural object or permanent monument and additional information (if any) concerning its locality is as follows: Section Marker and natural stone with wood post.

Dated and posted on the ground this 10th day of November, 2019.

Grand Canyon Gold Corp.: _____

Panos D. Gianniotis-President

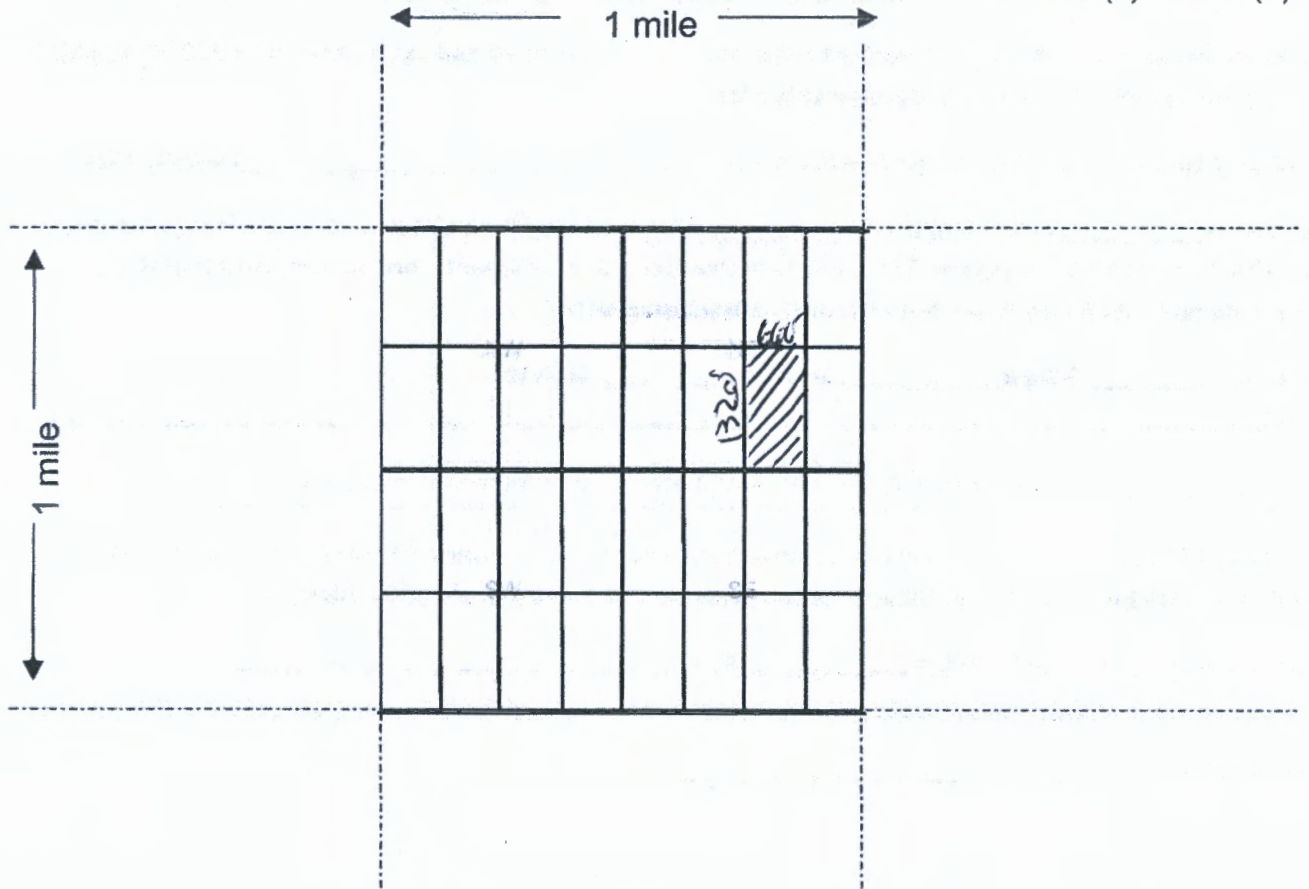
RECEIVED
BLM AZ STATE OFFICE
2020 JAN 13 A 10:42
PHOENIX, ARIZONA

AMC458868

Map on reverse side

MINING CLAIM MAP

Lode () Placer (X)



Scale : 1" = 2000 feet



1. The above map depicts the Bullion- 15 mining claim, which is located in Section (s) 17, Township 3 North, Range 18 West, Gila & Salt Base Line Meridian, La Paz County, Arizona.
2. The type of corner and location monuments used are as follows: 2X2 Wood Post with natural rock
3. The bearings and distances in degrees and feet between claim corners are as depicted on the map.

County Recorder Space:

GRAND CANYON GOLD CORP
16772 W. Bell Rd #110-417
Surprise, AZ 85374
310-365-0783

LOCATION NOTICE PLACER MINING CLAIM

NOTICE IS HEREBY GIVEN that the **Bullion-16** placer mining claim has been located by

Grand Canyon Gold Corp, whose current mailing address is; 16772 W. Bell RD #110-417 Surprise, AZ 85374. The general course of the claim is north to south and is situated in La Paz County, Arizona.

This claim is 1320' feet in length and 660' feet in width. This claim runs from the location monument on which this location notice is posted. This claim is marked by four monuments, one at each corner of the claim. The location monument on which this Notice is posted is situated within:

Township 3 North, Range 18 West, Section 17, Quarter Section: E1/2 SE1/4 NE1/4

La Paz County, Arizona. Gila & Salt River Base and Meridian. This claim is 20 acres in size.

The locality of this claim with reference to some natural object or permanent monument and additional information (if any) concerning its locality is as follows: Section Marker and natural stone with wood post.

Dated and posted on the ground this 10th day of November, 2019.

Grand Canyon Gold Corp.: *Panos D. Giannotis*
Panos D. Giannotis-President

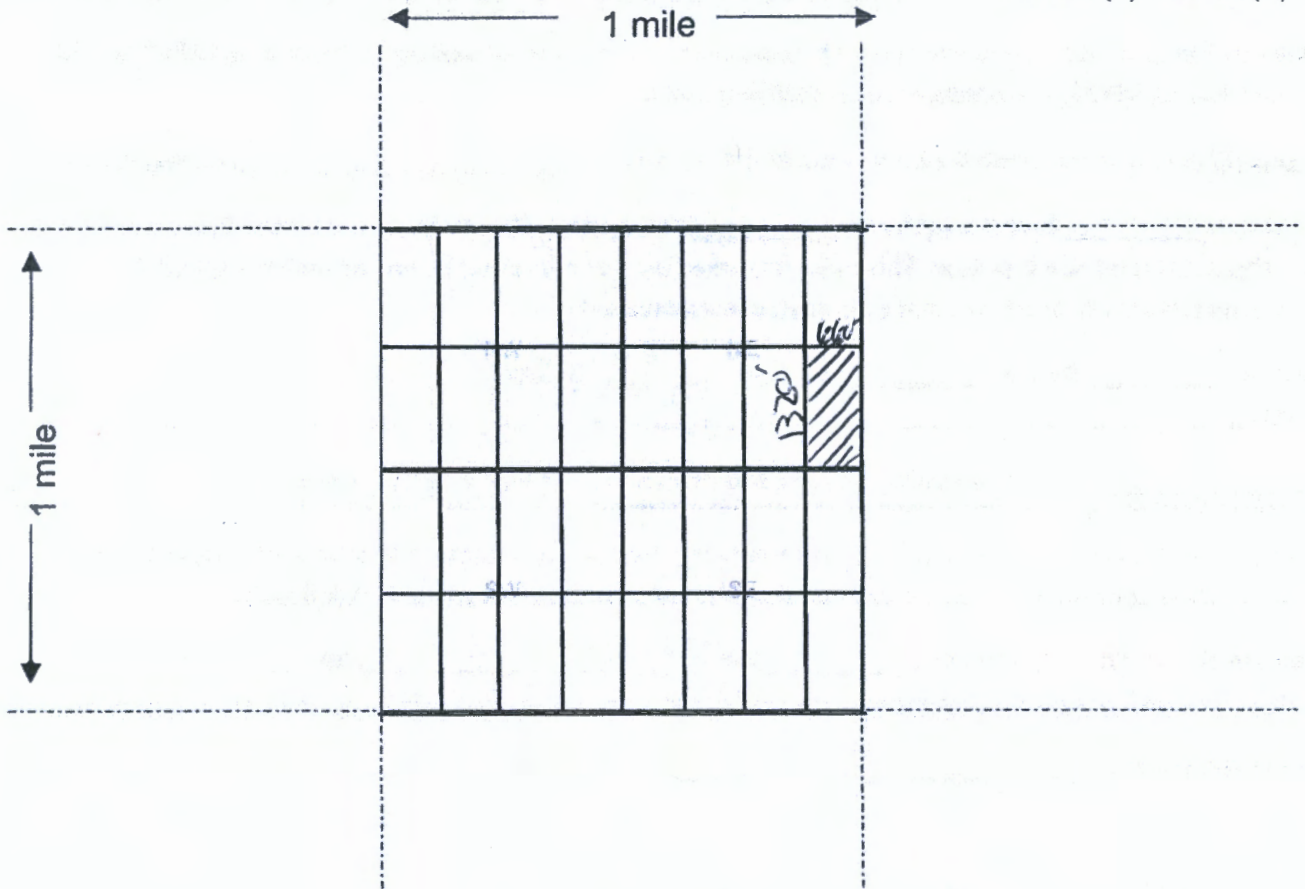
RECEIVED
BLM AZ STATE OFFICE
2020 JAN 13 A 10:42
PHOENIX, ARIZONA

Map on reverse side

AMC458869

MINING CLAIM MAP

Lode () Placer (X)



Scale : 1" = 2000 feet



1. The above map depicts the Bullion- 1320 mining claim, which is located in Section (s) 17, Township 3 North, Range 18 West, Gila & Salt Base Line Meridian, La Paz County, Arizona.
2. The type of corner and location monuments used are as follows: 2X2 Wood Post with natural rock
3. The bearings and distances in degrees and feet between claim corners are as depicted on the map.

County Recorder Space:

GRAND CANYON GOLD CORP
16772 W. Bell Rd #110-417
Surprise, AZ 85374
310-365-0783

2020-00119
Page 1 of 2
RICHARD GARCIA, RECORDER
OFFICIAL RECORDS OF LA PAZ COUNTY, AZ
01-09-2020 12:23 PM Recording Fee \$30.00

LOCATION NOTICE PLACER MINING CLAIM

NOTICE IS HEREBY GIVEN that the **Bullion-17** placer mining claim has been located by

Grand Canyon Gold Corp, whose current mailing address is; 16772 W. Bell RD #110-417 Surprise, AZ 85374. The general course of the claim is north to south and is situated in La Paz County, Arizona.

This claim is 1320' feet in length and 660' feet in width. This claim runs from the location monument on which this location notice is posted. This claim is marked by four monuments, one at each corner of the claim. The location monument on which this Notice is posted is situated within:

Township 3 North, Range 18 West, Section 17, Quarter Section: **W1/2 NW1/4 SW1/4**

La Paz County, Arizona. Gila & Salt River Base and Meridian. This claim is **20** acres in size.

The locality of this claim with reference to some natural object or permanent monument and additional information (if any) concerning its locality is as follows: Section Marker and natural stone with wood post.

Dated and posted on the ground this 10th day of November, 2019.

Grand Canyon Gold Corp.: 
Panos D. Giannetis-President

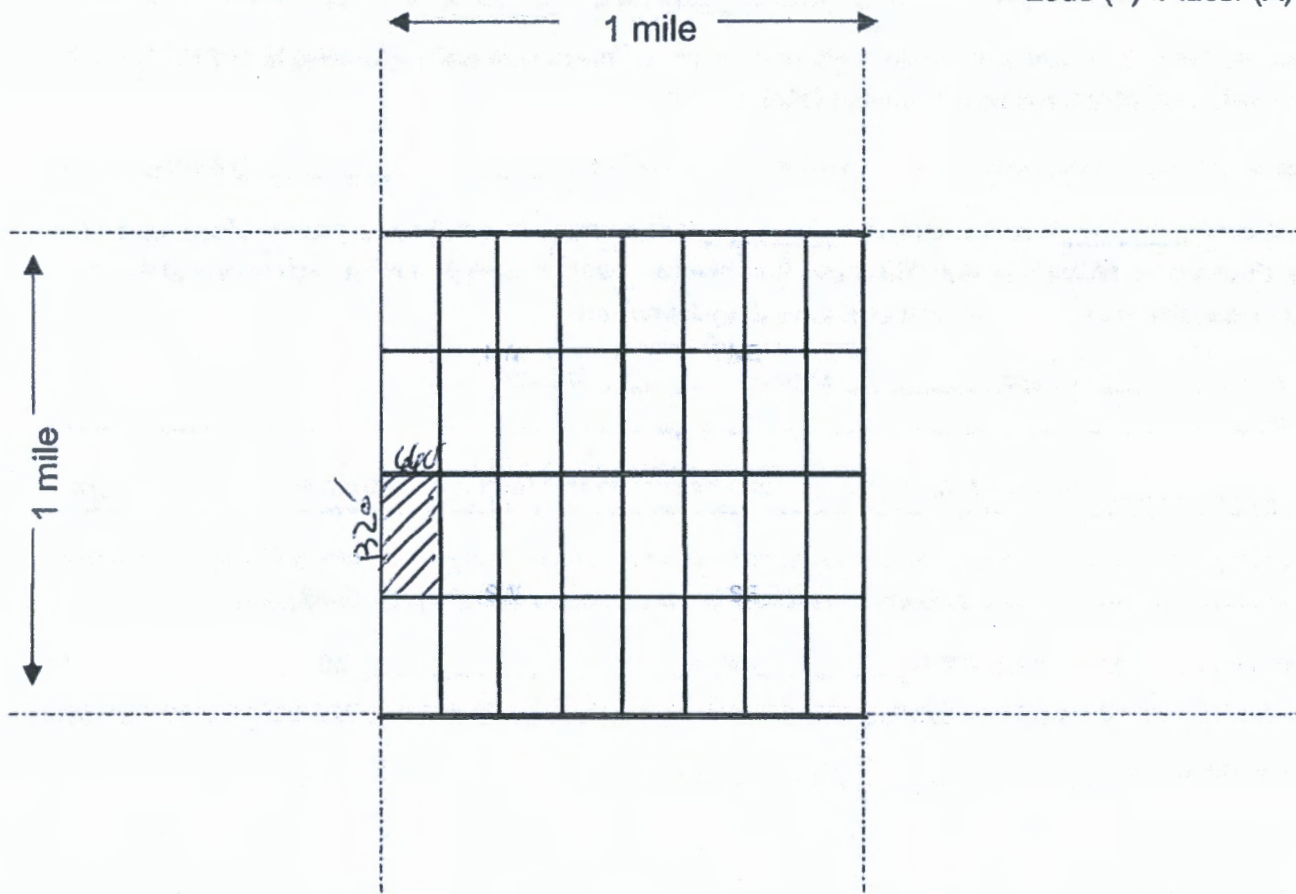
RECEIVED
BLM AZ STATE OFFICE
2020 JAN 13 A 10:42
PHOENIX, ARIZONA

Map on reverse side

AMC458870

MINING CLAIM MAP

Lode () Placer (X)



Scale : 1" = 2000 feet



1. The above map depicts the Bullion- 17 mining claim, which is located in Section (s) 17, Township 3 North, Range 18 West, Gila & Salt Base Line Meridian, La Paz County, Arizona.
2. The type of corner and location monuments used are as follows: 2X2 Wood Post with natural rock
3. The bearings and distances in degrees and feet between claim corners are as depicted on the map.

County Recorder Space:

GRAND CANYON GOLD CORP
16772 W. Bell Rd #110-417
Surprise, AZ 85374
310-365-0783

2020-00120

Page 1 of 2

RICHARD GARCIA, RECORDER

OFFICIAL RECORDS OF LA PAZ COUNTY, AZ

01-09-2020 12:23 PM Recording Fee \$30.00

LOCATION NOTICE PLACER MINING CLAIM

NOTICE IS HEREBY GIVEN that the **Bullion-18** placer mining claim has been located by

Grand Canyon Gold Corp, whose current mailing address is; 16772 W. Bell RD #110-417 Surprise, AZ 85374. The general course of the claim is north to south and is situated in La Paz County, Arizona.

This claim is 1320' feet in length and 660' feet in width. This claim runs from the location monument on which this location notice is posted. This claim is marked by four monuments, one at each corner of the claim. The location monument on which this Notice is posted is situated within:

Township 3 North, Range 18 West, Section 17, Quarter Section: E1/2 NW1/4 SW1/4

La Paz County, Arizona. Gila & Salt River Base and Meridian. This claim is 20 acres in size.

The locality of this claim with reference to some natural object or permanent monument and additional information (if any) concerning its locality is as follows: Section Marker and natural stone with wood post.

Dated and posted on the ground this 10th day of November, 2019.

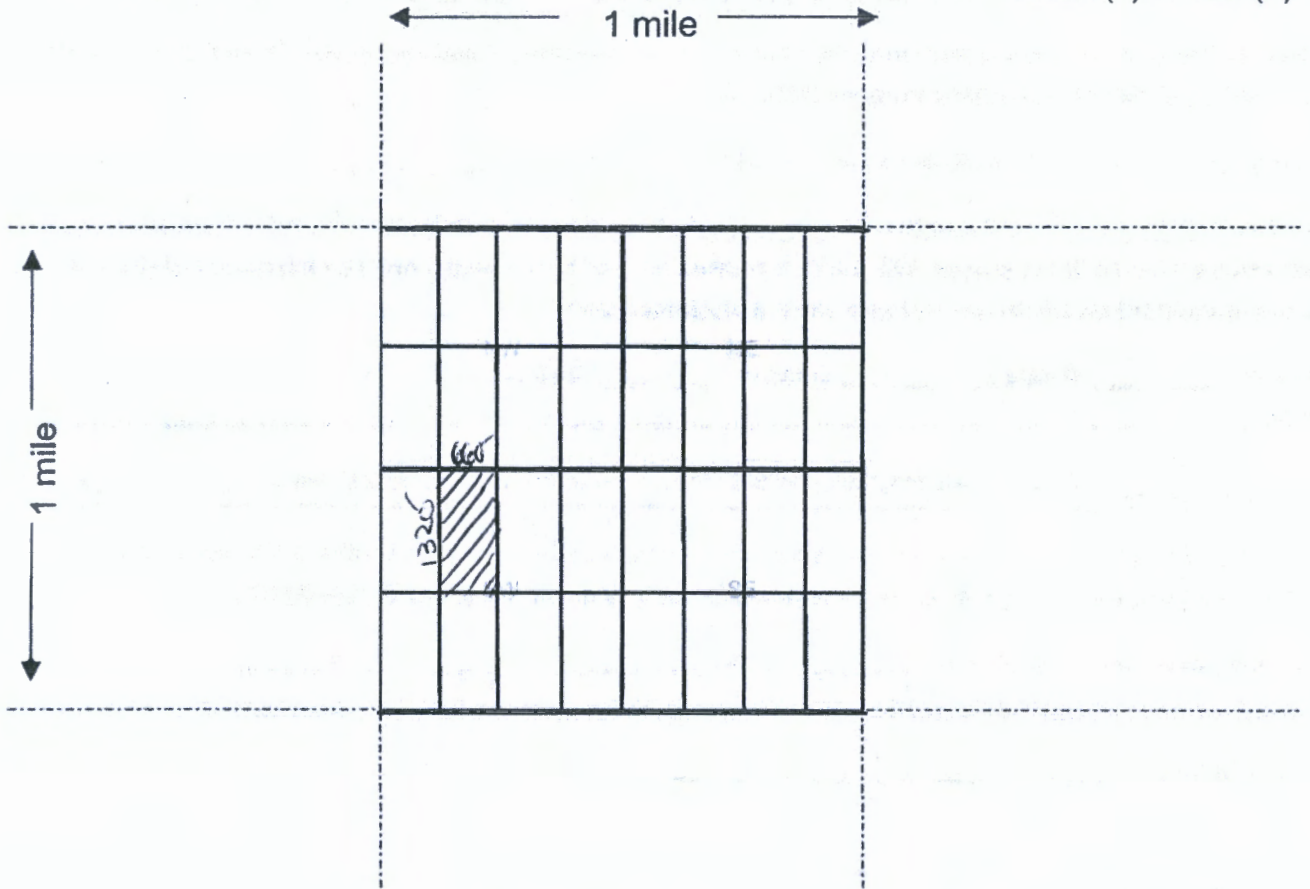
Grand Canyon Gold Corp.: *Panos D. Giannotis*
Panos D. Giannotis-President

AMC 458871
RECEIVED
BLM AZ STATE OFFICE
2020 JAN 13 A 10:42
PHOENIX, ARIZONA

Map on reverse side

MINING CLAIM MAP

Lode () Placer (X)



Scale : 1" = 2000 feet



1. The above map depicts the Bullion- 18 mining claim, which is located in Section (s) 17, Township 3 North, Range 18 West, Gila & Salt Base Line Meridian, La Paz County, Arizona.
2. The type of corner and location monuments used are as follows: 2X2 Wood Post with natural rock
3. The bearings and distances in degrees and feet between claim corners are as depicted on the map.

County Recorder Space:

GRAND CANYON GOLD CORP
16772 W. Bell Rd #110-417
Surprise, AZ 85374
310-365-0783

LOCATION NOTICE PLACER MINING CLAIM

NOTICE IS HEREBY GIVEN that the **Bullion-19** placer mining claim has been located by

Grand Canyon Gold Corp, whose current mailing address is; 16772 W. Bell RD #110-417 Surprise, AZ 85374. The general course of the claim is north to south and is situated in La Paz County, Arizona.

This claim is 1320' feet in length and 660' feet in width. This claim runs from the location monument on which this location notice is posted. This claim is marked by four monuments, one at each corner of the claim. The location monument on which this Notice is posted is situated within:

Township 3 North, Range 18 West, Section 17, Quarter Section: **W1/2 NE1/4 SW1/4**

La Paz County, Arizona. Gila & Salt River Base and Meridian. This claim is 20 acres in size.

The locality of this claim with reference to some natural object or permanent monument and additional information (if any) concerning its locality is as follows: Section Marker and natural stone with wood post.

Dated and posted on the ground this 10th day of November, 2019.



Grand Canyon Gold Corp.: _____
Panos D. Giannetis-President

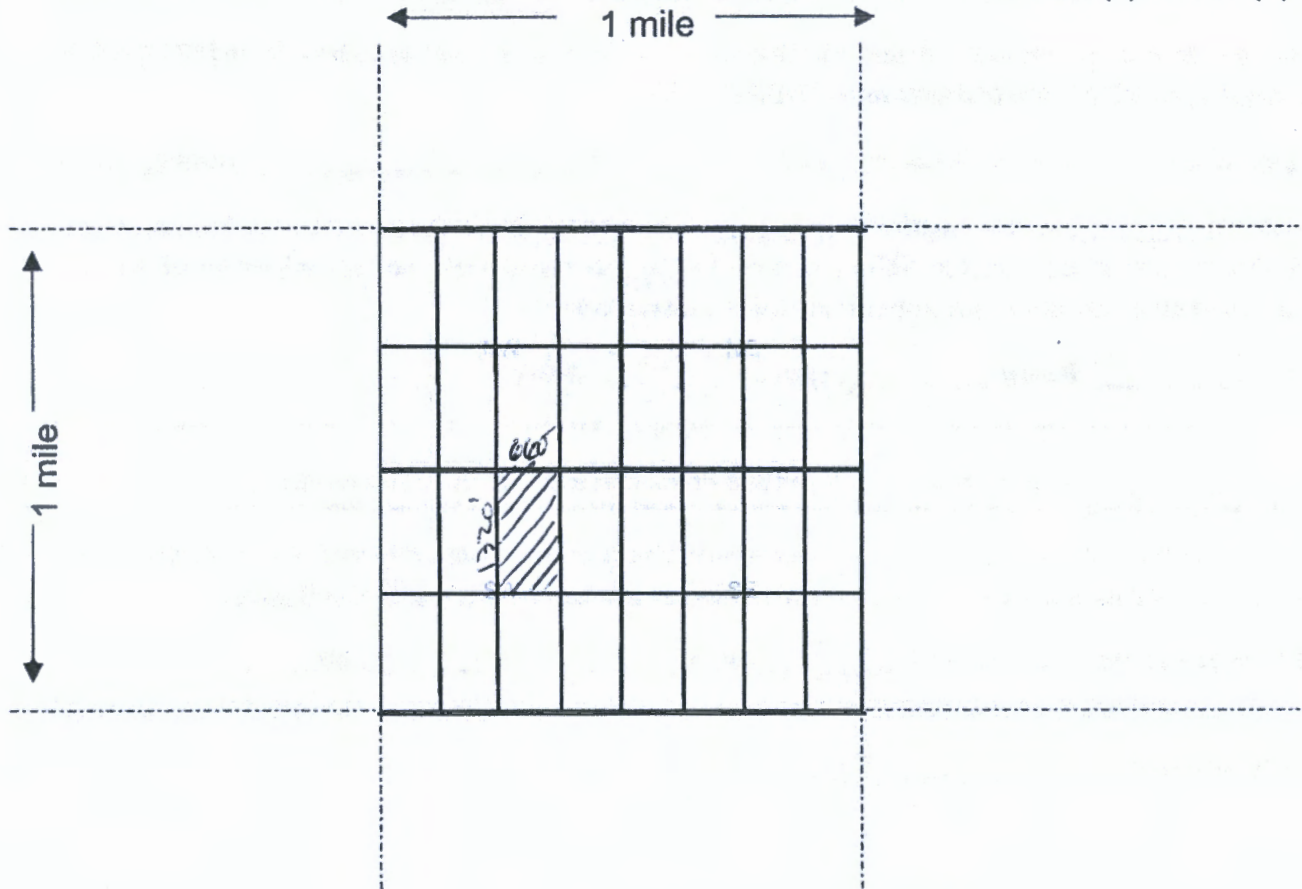
RECEIVED
BIM AZ STATE OFFICE
2020 JAN 13 A 10:42
PHOENIX, ARIZONA

Map on reverse side

AMC458872

MINING CLAIM MAP

Lode () Placer (X)



Scale : 1" = 2000 feet



1. The above map depicts the Bullion- mining claim, which is located in Section (s) 17, Township 3 North, Range 18 West, Gila & Salt Base Line Meridian, La Paz County, Arizona.
2. The type of corner and location monuments used are as follows: 2X2 Wood Post with natural rock
3. The bearings and distances in degrees and feet between claim corners are as depicted on the map.

County Recorder Space:

GRAND CANYON GOLD CORP
16772 W. Bell Rd #110-417
Surprise, AZ 85374
310-365-0783

2020-00122

Page 1 of 2

RICHARD GARCIA, RECORDER

OFFICIAL RECORDS OF LA PAZ COUNTY, AZ

01-09-2020 12:23 PM Recording Fee \$30.00

LOCATION NOTICE PLACER MINING CLAIM

NOTICE IS HEREBY GIVEN that the **Bullion-20** placer mining claim has been located by

Grand Canyon Gold Corp, whose current mailing address is; 16772 W. Bell RD #110-417 Surprise, AZ 85374. The general course of the claim is north to south and is situated in La Paz County, Arizona.

This claim is 1320' feet in length and 660' feet in width. This claim runs from the location monument on which this location notice is posted. This claim is marked by four monuments, one at each corner of the claim. The location monument on which this Notice is posted is situated within:

Township 3 North, Range 18 West, Section 17, Quarter Section: E1/2 NE1/4 SW1/4

La Paz County, Arizona. Gila & Salt River Base and Meridian. This claim is 20 acres in size.

The locality of this claim with reference to some natural object or permanent monument and additional information (if any) concerning its locality is as follows: Section Marker and natural stone with wood post.

Dated and posted on the ground this 10th day of November, 2019.

Grand Canyon Gold Corp.: 
Panos D. Giannetis-President

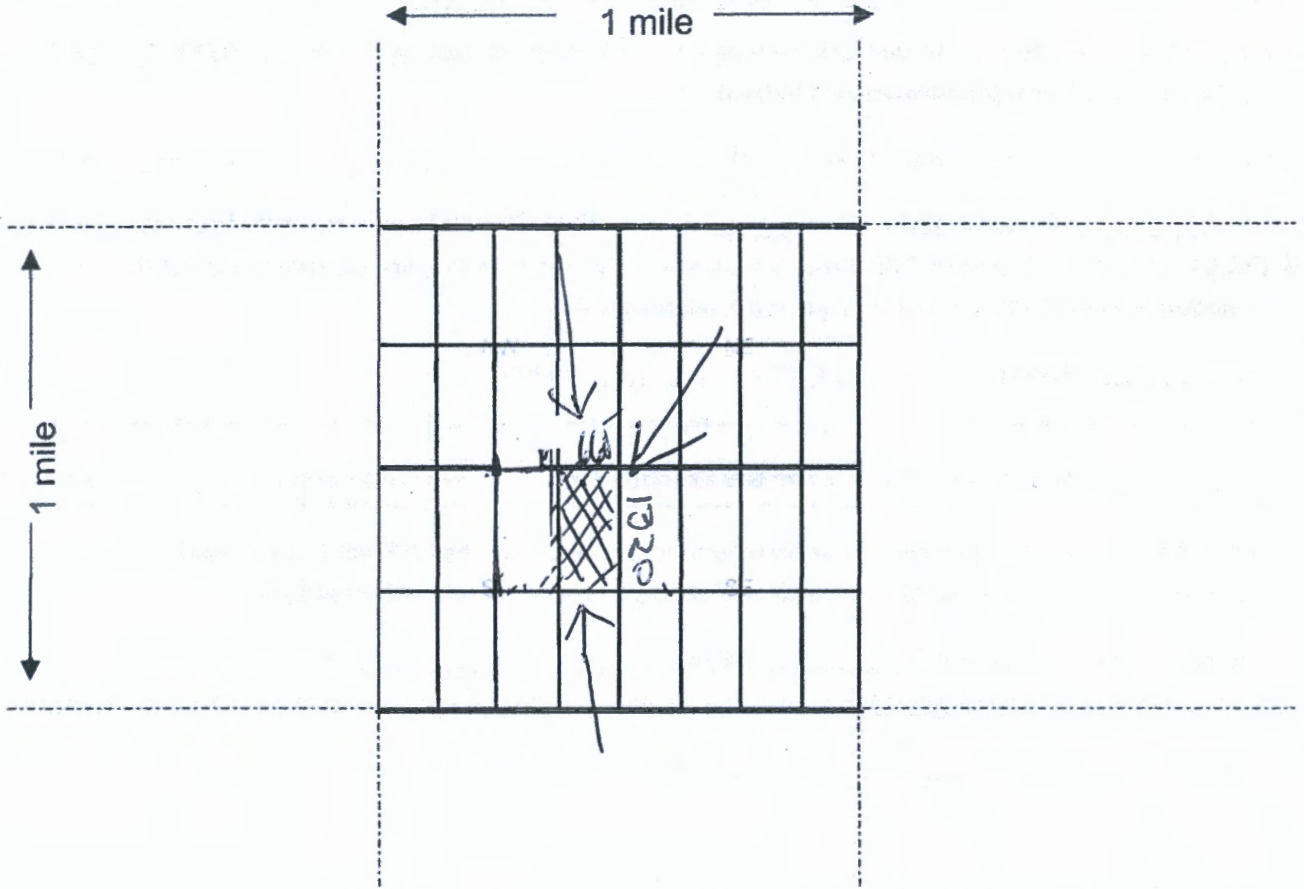
RECEIVED
BLM AZ STATE OFFICE
2020 JAN 13 A 10:42
PHOENIX, ARIZONA

AMC458873

Map on reverse side

MINING CLAIM MAP

Lode () Placer (X)



Scale : 1" = 2000 feet



1. The above map depicts the Bullion- 20 mining claim, which is located in Section (s) 17, Township 3 North, Range 18 West, Gila & Salt Base Line Meridian, La Paz County, Arizona.
2. The type of corner and location monuments used are as follows: 2X2 Wood Post with natural rock
3. The bearings and distances in degrees and feet between claim corners are as depicted on the map.

County Recorder Space:

GRAND CANYON GOLD CORP
16772 W. Bell Rd #110-417
Surprise, AZ 85374
310-365-0783

LOCATION NOTICE PLACER MINING CLAIM

NOTICE IS HEREBY GIVEN that the **Bullion-21** placer mining claim has been located by Grand Canyon Gold Corp, whose current mailing address is; 16772 W. Bell RD #110-417 Surprise, AZ 85374.

The general course of the claim is north to south and is situated in La Paz County, Arizona.

This claim is 1320' feet in length and 660' feet in width. This claim runs from the location monument on which this location notice is posted. This claim is marked by four monuments, one at each corner of the claim. The location monument on which this Notice is posted is situated within:

Township 3 North, Range 18 West, Section 17, Quarter Section: **W1/2 SW1/4 SW1/4**

La Paz County, Arizona. Gila & Salt River Base and Meridian. This claim is 20 acres in size.

The locality of this claim with reference to some natural object or permanent monument and additional information (if any) concerning its locality is as follows: Section Marker and natural stone with wood post.

Dated and posted on the ground this 10th day of November, 2019.

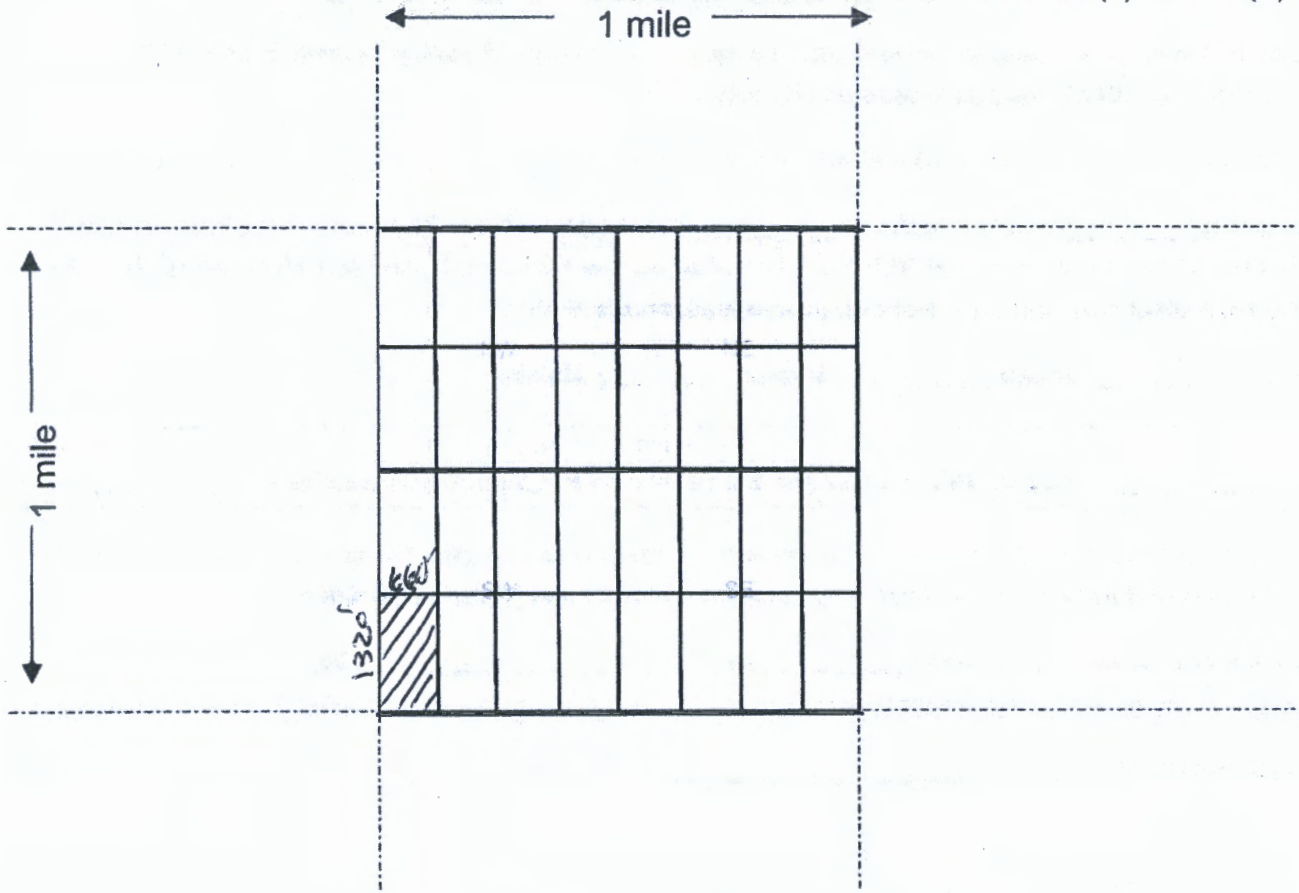
Grand Canyon Gold Corp.: 
Panos D. Gianneotis-President

AMC458874
RECEIVED
BLM AZ STATE OFFICE
2020 JAN 13 A 10:42
PHOENIX, ARIZONA

Map on reverse side

MINING CLAIM MAP

Lode () Placer (X)



Scale : 1" = 2000 feet



1. The above map depicts the Bullion-21 mining claim, which is located in Section (s) 17, Township 3 North, Range 18 West, Gila & Salt Base Line Meridian, La Paz County, Arizona.
2. The type of corner and location monuments used are as follows: 2X2 Wood Post with natural rock
3. The bearings and distances in degrees and feet between claim corners are as depicted on the map.

County Recorder Space:

GRAND CANYON GOLD CORP
16772 W. Bell Rd #110-417
Surprise, AZ 85374
310-365-0783

LOCATION NOTICE PLACER MINING CLAIM

NOTICE IS HEREBY GIVEN that the **Bullion-22** placer mining claim has been located by Grand Canyon Gold Corp, whose current mailing address is; 16772 W. Bell RD #110-417 Surprise, AZ 85374.

The general course of the claim is north to south and is situated in La Paz County, Arizona.

This claim is 1320' feet in length and 660' feet in width. This claim runs from the location monument on which this location notice is posted. This claim is marked by four monuments, one at each corner of the claim. The location monument on which this Notice is posted is situated within:

Township 3 North, Range 18 West, Section 17, Quarter Section: E1/2 SW1/4 SW1/4

La Paz County, Arizona. Gila & Salt River Base and Meridian. This claim is 20 acres in size.

The locality of this claim with reference to some natural object or permanent monument and additional information (if any) concerning its locality is as follows: Section Marker and natural stone with wood post.

Dated and posted on the ground this 10th day of November, 2019.

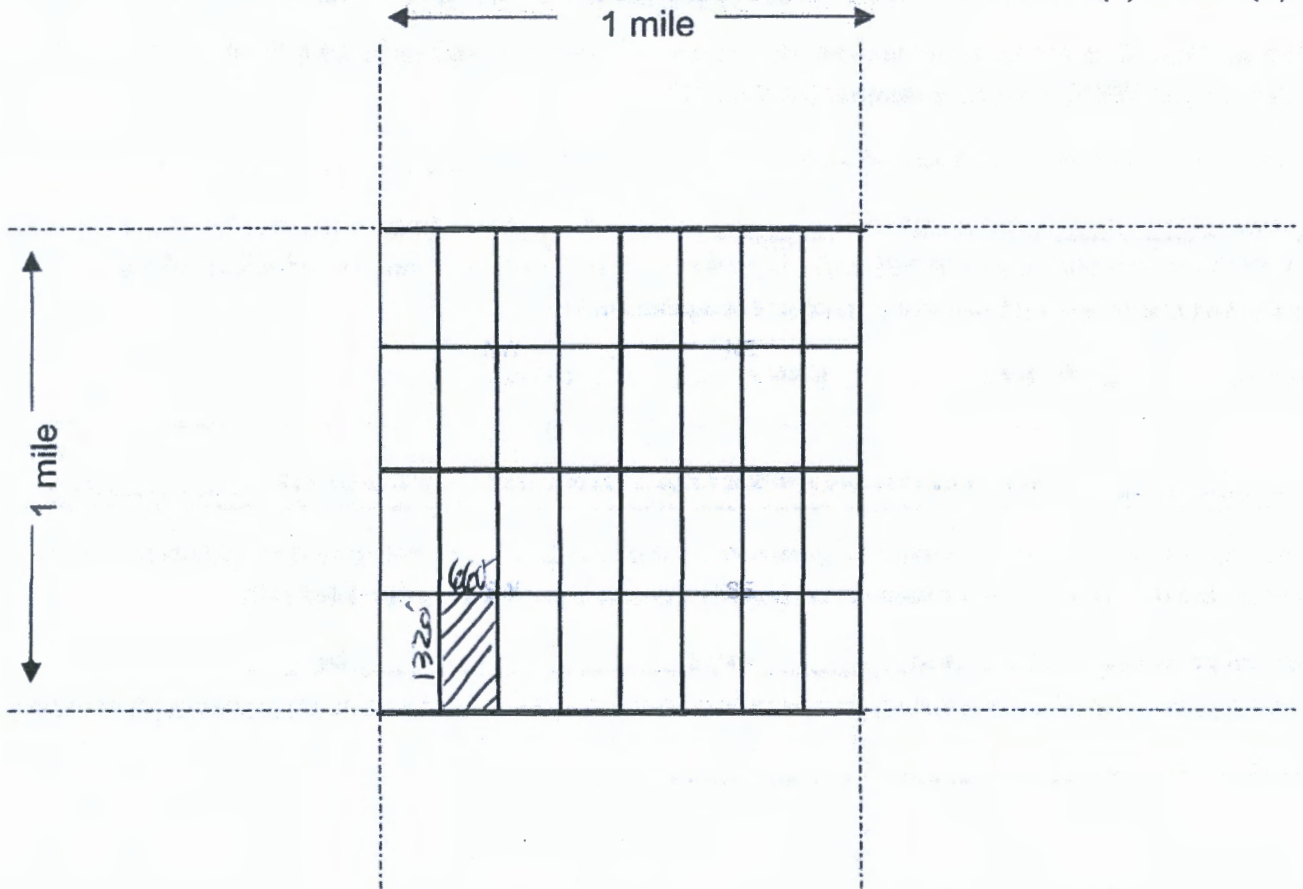
Panos D. Giannetis
Grand Canyon Gold Corp.: _____
Panos D. Giannetis-President

RECEIVED
BLM AZ STATE OFFICE
2020 JAN 13 A 10:43
PHOENIX, ARIZONA
AMC 458875

Map on reverse side

MINING CLAIM MAP

Lode () Placer (X)



Scale : 1" = 2000 feet



1. The above map depicts the Bullion-22 mining claim, which is located in Section (s) 17, Township 3 North, Range 18 West, Gila & Salt Base Line Meridian, La Paz County, Arizona.
2. The type of corner and location monuments used are as follows: 2X2 Wood Post with natural rock
3. The bearings and distances in degrees and feet between claim corners are as depicted on the map.

County Recorder Space:

GRAND CANYON GOLD CORP
16772 W. Bell Rd #110-417
Surprise, AZ 85374
310-365-0783

LOCATION NOTICE PLACER MINING CLAIM

NOTICE IS HEREBY GIVEN that the **Bullion-23** placer mining claim has been located by

Grand Canyon Gold Corp, whose current mailing address is; 16772 W. Bell RD #110-417 Surprise, AZ 85374. The general course of the claim is north to south and is situated in La Paz County, Arizona.

This claim is 1320' feet in length and 660' feet in width. This claim runs from the location monument on which this location notice is posted. This claim is marked by four monuments, one at each corner of the claim. The location monument on which this Notice is posted is situated within:

Township 3 North, Range 18 West, Section 17, Quarter Section: **W1/2 SE1/4 SW1/4**

La Paz County, Arizona. Gila & Salt River Base and Meridian. This claim is 20 acres in size.

The locality of this claim with reference to some natural object or permanent monument and additional information (if any) concerning its locality is as follows: Section Marker and natural stone with wood post.

Dated and posted on the ground this 10th day of November, 2019.

Grand Canyon Gold Corp.: *Panos D. Giannetis*
Panos D. Giannetis-President

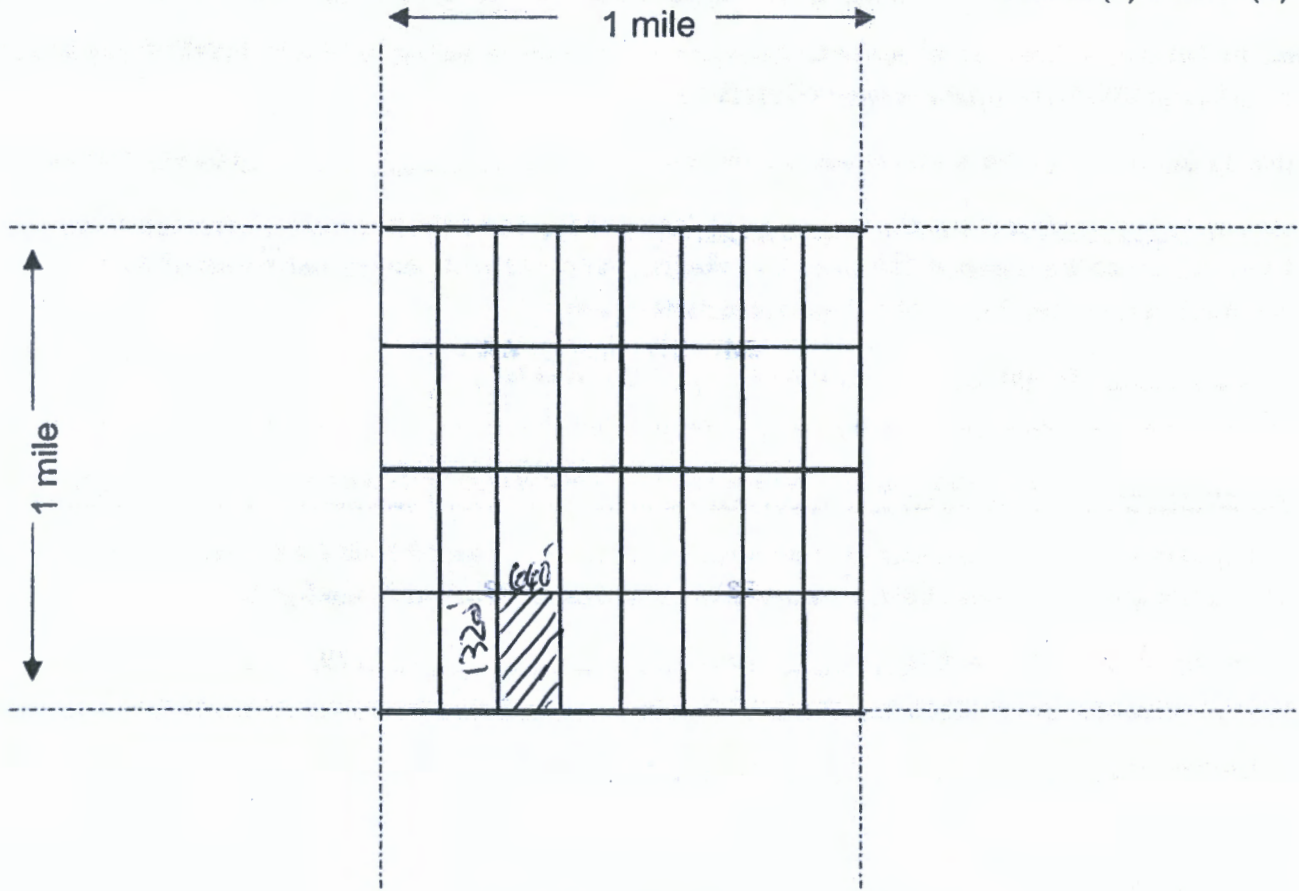
RECEIVED
BLM AZ STATE OFFICE
2020 JAN 13 A 10:43
PHOENIX, ARIZONA

AMC 4 58876

Map on reverse side

MINING CLAIM MAP

Lode () Placer (X)



Scale : 1" = 2000 feet



1. The above map depicts the Bullion- 23 mining claim, which is located in Section (s) 17, Township 3 North, Range 18 West, Gila & Salt Base Line Meridian, La Paz County, Arizona.
2. The type of corner and location monuments used are as follows: 2X2 Wood Post with natural rock
3. The bearings and distances in degrees and feet between claim corners are as depicted on the map.

County Recorder Space:

GRAND CANYON GOLD CORP
16772 W. Bell Rd #110-417
Surprise, AZ 85374
310-365-0783

LOCATION NOTICE PLACER MINING CLAIM

NOTICE IS HEREBY GIVEN that the **Bullion-24** placer mining claim has been located by

Grand Canyon Gold Corp, whose current mailing address is; 16772 W. Bell RD #110-417 Surprise, AZ 85374.

The general course of the claim is north to south and is situated in La Paz County, Arizona.

This claim is 1320' feet in length and 660' feet in width. This claim runs from the location monument on which this location notice is posted. This claim is marked by four monuments, one at each corner of the claim. The location monument on which this Notice is posted is situated within:

Township 3 North, Range 18 West, Section 17, Quarter Section: E1/2 SE1/4 SW1/4

La Paz County, Arizona. Gila & Salt River Base and Meridian. This claim is 20 acres in size.

The locality of this claim with reference to some natural object or permanent monument and additional information (if any) concerning its locality is as follows: Section Marker and natural stone with wood post.

Dated and posted on the ground this 10th day of November, 2019.

Grand Canyon Gold Corp.: 
Panos D. Gianniotis-President

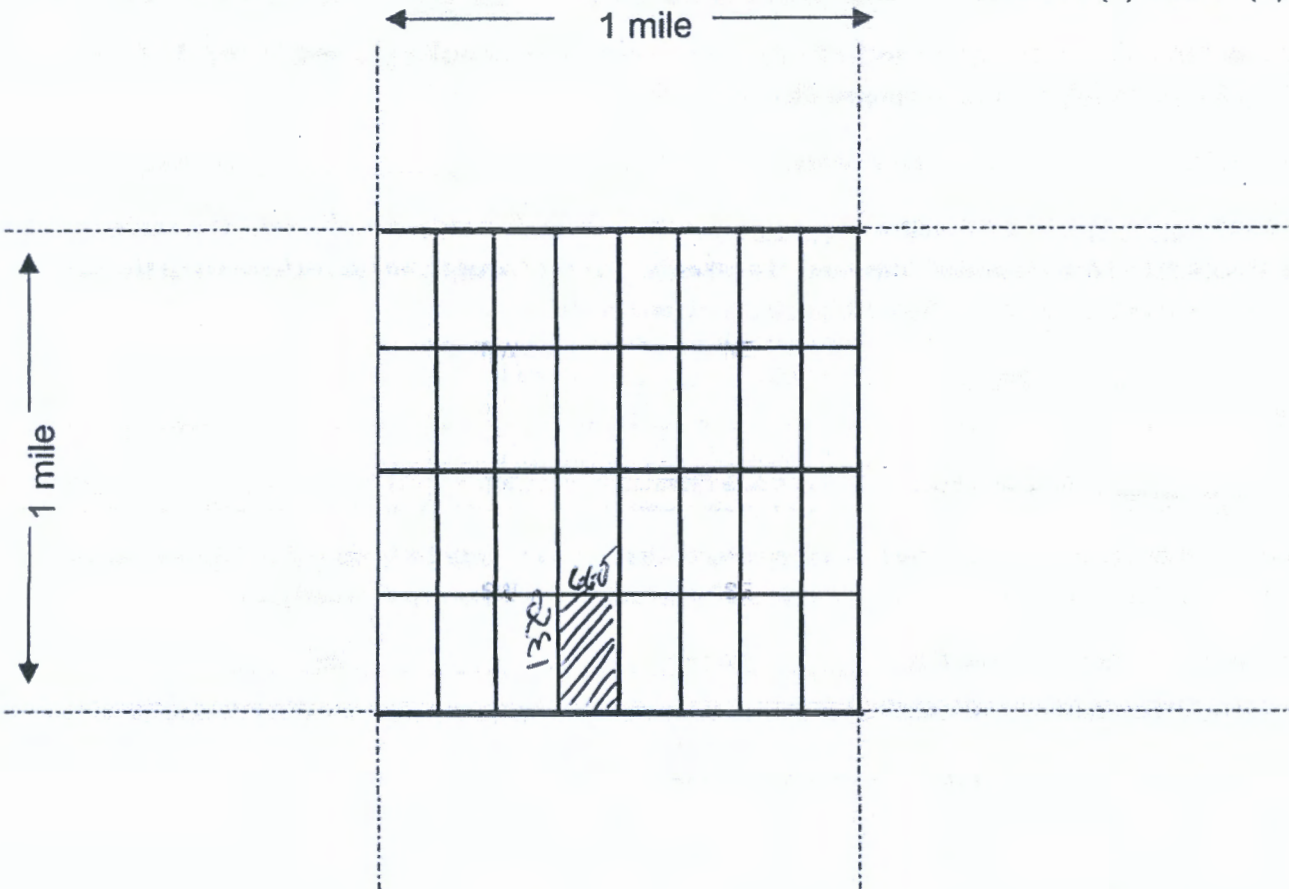
RECEIVED
B.L.M. AZ STATE OFFICE
2020 JAN 13 A 10:43
PHOENIX, ARIZONA

AMC458877

Map on reverse side

MINING CLAIM MAP

Lode () Placer (X)



Scale : 1" = 2000 feet



1. The above map depicts the Bullion- 24 mining claim, which is located in Section (s) 17, Township 3 North, Range 18 West, Gila & Salt Base Line Meridian, La Paz County, Arizona.
2. The type of corner and location monuments used are as follows: 2X2 Wood Post with natural rock
3. The bearings and distances in degrees and feet between claim corners are as depicted on the map.

County Recorder Space:

GRAND CANYON GOLD CORP
16772 W. Bell Rd #110-417
Surprise, AZ 85374
310-365-0783

2020-00187
Page 1 of 2
RICHARD GARCIA, RECORDER
OFFICIAL RECORDS OF LA PAZ COUNTY, AZ
01-09-2020 12:23 PM Recording Fee \$30.00

LOCATION NOTICE PLACER MINING CLAIM

NOTICE IS HEREBY GIVEN that the **Bullion-25** placer mining claim has been located by Grand Canyon Gold Corp, whose current mailing address is; 16772 W. Bell RD #110-417 Surprise, AZ 85374.

The general course of the claim is north to south and is situated in La Paz County, Arizona.

This claim is 1320' feet in length and 660' feet in width. This claim runs from the location monument on which this location notice is posted. This claim is marked by four monuments, one at each corner of the claim. The location monument on which this Notice is posted is situated within:

Township 3 North, Range 18 West, Section 17, Quarter Section: **W1/2 NW1/4 SE1/4**

La Paz County, Arizona. Gila & Salt River Base and Meridian. This claim is 20 acres in size.

The locality of this claim with reference to some natural object or permanent monument and additional information (if any) concerning its locality is as follows: Section Marker and natural stone with wood post.

Dated and posted on the ground this 10th day of November, 2019.

Grand Canyon Gold Corp.: 
Panos D. Giannetis-President

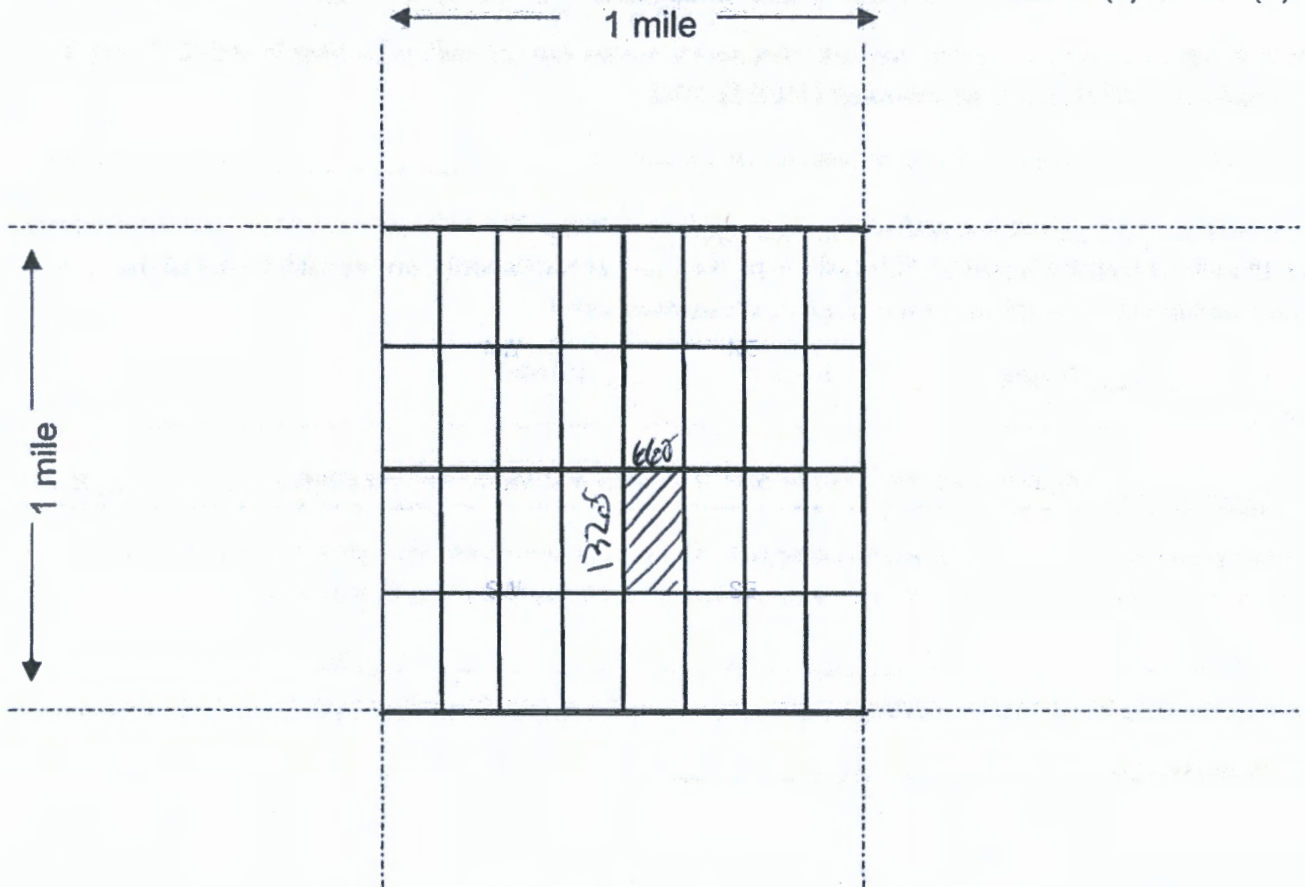
RECEIVED
BLM AZ STATE OFFICE
2020 JAN 13 A 10:43
PHOENIX, ARIZONA

AMC458878

Map on reverse side

MINING CLAIM MAP

Lode () Placer (X)



Scale : 1" = 2000 feet



1. The above map depicts the Bullion- mining claim, which is located in Section (s) 17, Township 3 North, Range 18 West, Gila & Salt Base Line Meridian, La Paz County, Arizona.
2. The type of corner and location monuments used are as follows: 2X2 Wood Post with natural rock
3. The bearings and distances in degrees and feet between claim corners are as depicted on the map.

County Recorder Space:

GRAND CANYON GOLD CORP
16772 W. Bell Rd #110-417
Surprise, AZ 85374
310-365-0783

LOCATION NOTICE PLACER MINING CLAIM

NOTICE IS HEREBY GIVEN that the **Bullion-26** placer mining claim has been located by Grand Canyon Gold Corp, whose current mailing address is; 16772 W. Bell RD #110-417 Surprise, AZ 85374.

The general course of the claim is north to south and is situated in La Paz County, Arizona.

This claim is 1320' feet in length and 660' feet in width. This claim runs from the location monument on which this location notice is posted. This claim is marked by four monuments, one at each corner of the claim. The location monument on which this Notice is posted is situated within:

Township 3 North, Range 18 West, Section 17, Quarter Section: E1/2 NW1/4 SE1/4

La Paz County, Arizona. Gila & Salt River Base and Meridian. This claim is 20 acres in size.

The locality of this claim with reference to some natural object or permanent monument and additional information (if any) concerning its locality is as follows: Section Marker and natural stone with wood post.

Dated and posted on the ground this 10th day of November, 2019.

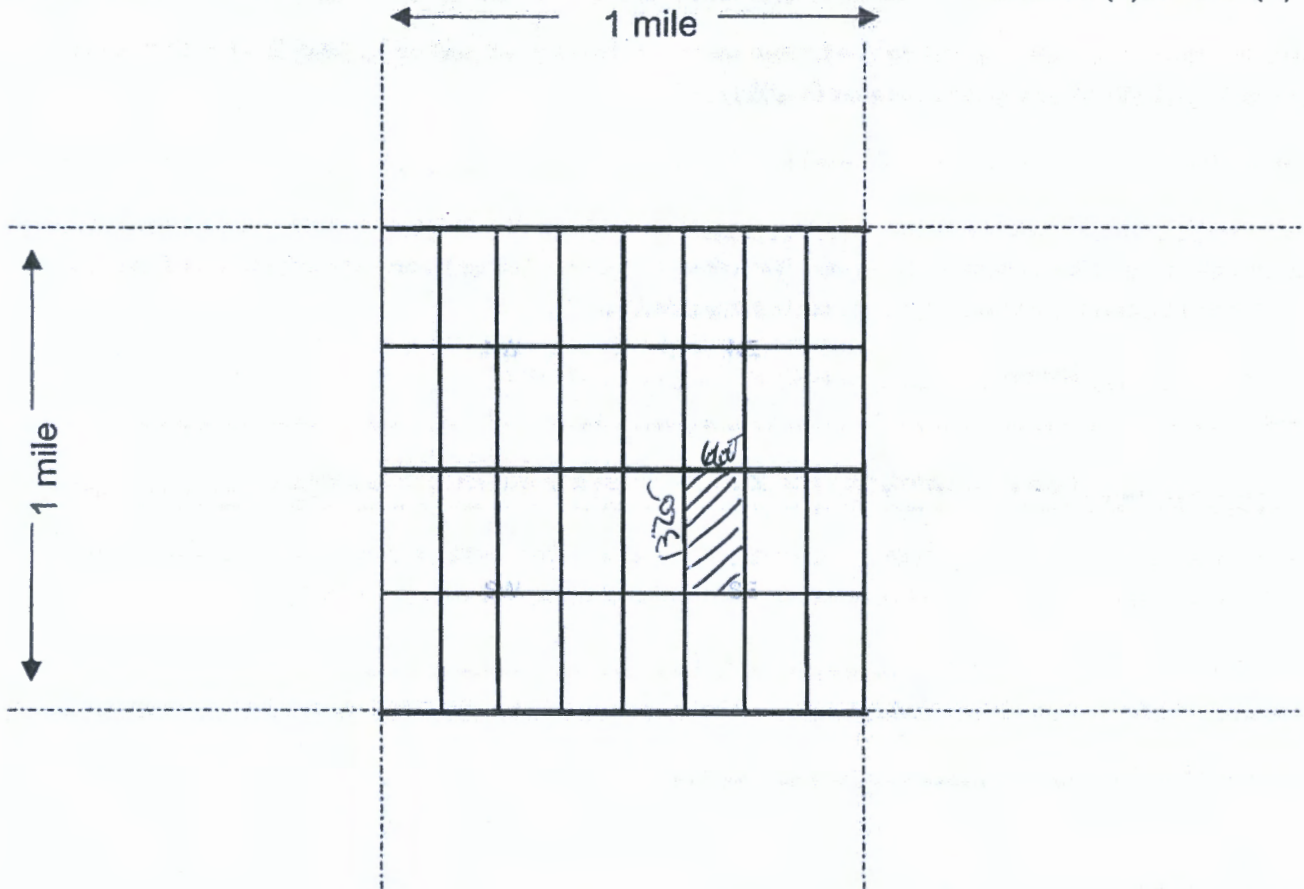
Grand Canyon Gold Corp.: *Panos D. Giannotis*
Panos D. Giannotis-President

AMC 458879
RECEIVED
BLM AZ STATE OFFICE
2020 JAN 13 A 10:43
PHOENIX, ARIZONA

Map on reverse side

MINING CLAIM MAP

Lode () Placer (X)



1. The above map depicts the Bullion- 26 mining claim, which is located in Section (s) 17, Township 3 North, Range 18 West, Gila & Salt Base Line Meridian, La Paz County, Arizona.
2. The type of corner and location monuments used are as follows: 2X2 Wood Post with natural rock
3. The bearings and distances in degrees and feet between claim corners are as depicted on the map.

County Recorder Space:

GRAND CANYON GOLD CORP
16772 W. Bell Rd #110-417
Surprise, AZ 85374
310-365-0783

LOCATION NOTICE PLACER MINING CLAIM

NOTICE IS HEREBY GIVEN that the **Bullion-27** placer mining claim has been located by

Grand Canyon Gold Corp, whose current mailing address is; 16772 W. Bell RD #110-417 Surprise, AZ 85374. The general course of the claim is north to south and is situated in La Paz County, Arizona.

This claim is 1320' feet in length and 660' feet in width. This claim runs from the location monument on which this location notice is posted. This claim is marked by four monuments, one at each corner of the claim. The location monument on which this Notice is posted is situated within:

Township 3 North, Range 18 West, Section 17, Quarter Section: **W1/2 NE1/4 SE1/4**

La Paz County, Arizona. Gila & Salt River Base and Meridian. This claim is 20 acres in size.

The locality of this claim with reference to some natural object or permanent monument and additional information (if any) concerning its locality is as follows: Section Marker and natural stone with wood post.

Dated and posted on the ground this 10th day of November, 2019.

Grand Canyon Gold Corp.: 
Panos D. Giannetotis-President

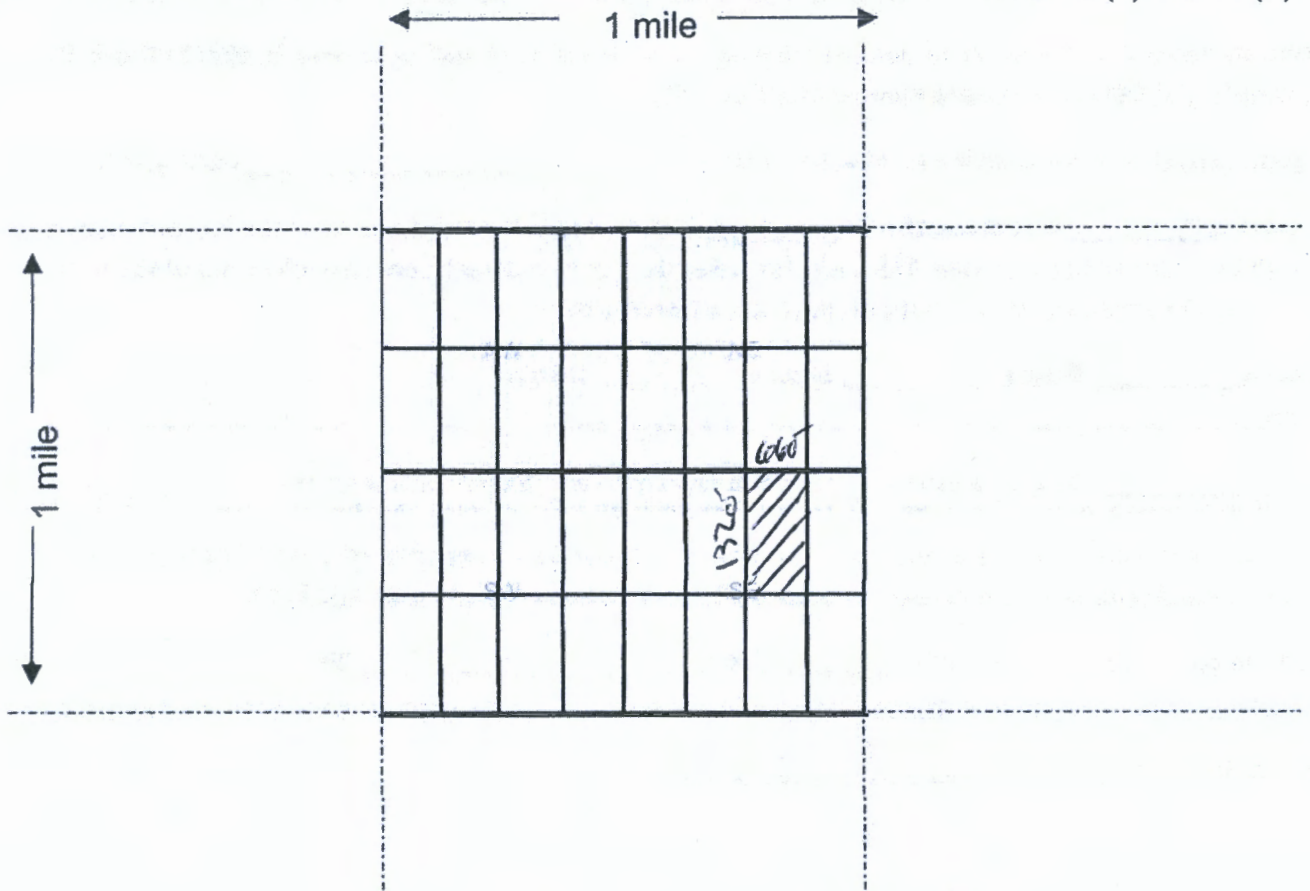
RECEIVED
BLM AZ STATE OFFICE
2020 JAN 13 A 10:43
PHOENIX, ARIZONA

Map on reverse side

AMC 458880

MINING CLAIM MAP

Lode () Placer (X)



Scale : 1" = 2000 feet



1. The above map depicts the Bullion-21 mining claim, which is located in Section (s) 17, Township 3 North, Range 18 West, Gila & Salt Base Line Meridian, La Paz County, Arizona.

2. The type of corner and location monuments used are as follows: 2X2 Wood Post with natural rock

3. The bearings and distances in degrees and feet between claim corners are as depicted on the map.

County Recorder Space:

GRAND CANYON GOLD CORP
16772 W. Bell Rd #110-417
Surprise, AZ 85374
310-365-0783

LOCATION NOTICE PLACER MINING CLAIM

NOTICE IS HEREBY GIVEN that the **Bullion-28** placer mining claim has been located by

Located Grand Canyon Gold Corp. whose current mailing address is; 121 Walnut Ave, Huntington Beach CA 92648.

The general course of the claim is north to south and is situated in La Paz County, Arizona.

This claim is 1320' feet in length and 660' feet in width. This claim runs from the location monument on which this location notice is posted. This claim is marked by four monuments, one at each corner of the claim. The location monument on which this Notice is posted is situated within:

Township 3 North, Range 18 West, Section 17, Quarter Section: E1/2 NE1/4 SE1/4

La Paz County, Arizona. Gila & Salt River Base and Meridian. This claim is 20 acres in size.

The locality of this claim with reference to some natural object or permanent monument and additional information (if any) concerning its locality is as follows: Section Marker and natural stone with wood post.

Dated and posted on the ground this 10th day of November, 2019.

Grand Canyon Gold Corp.:



Panos D. Gianneotis-President

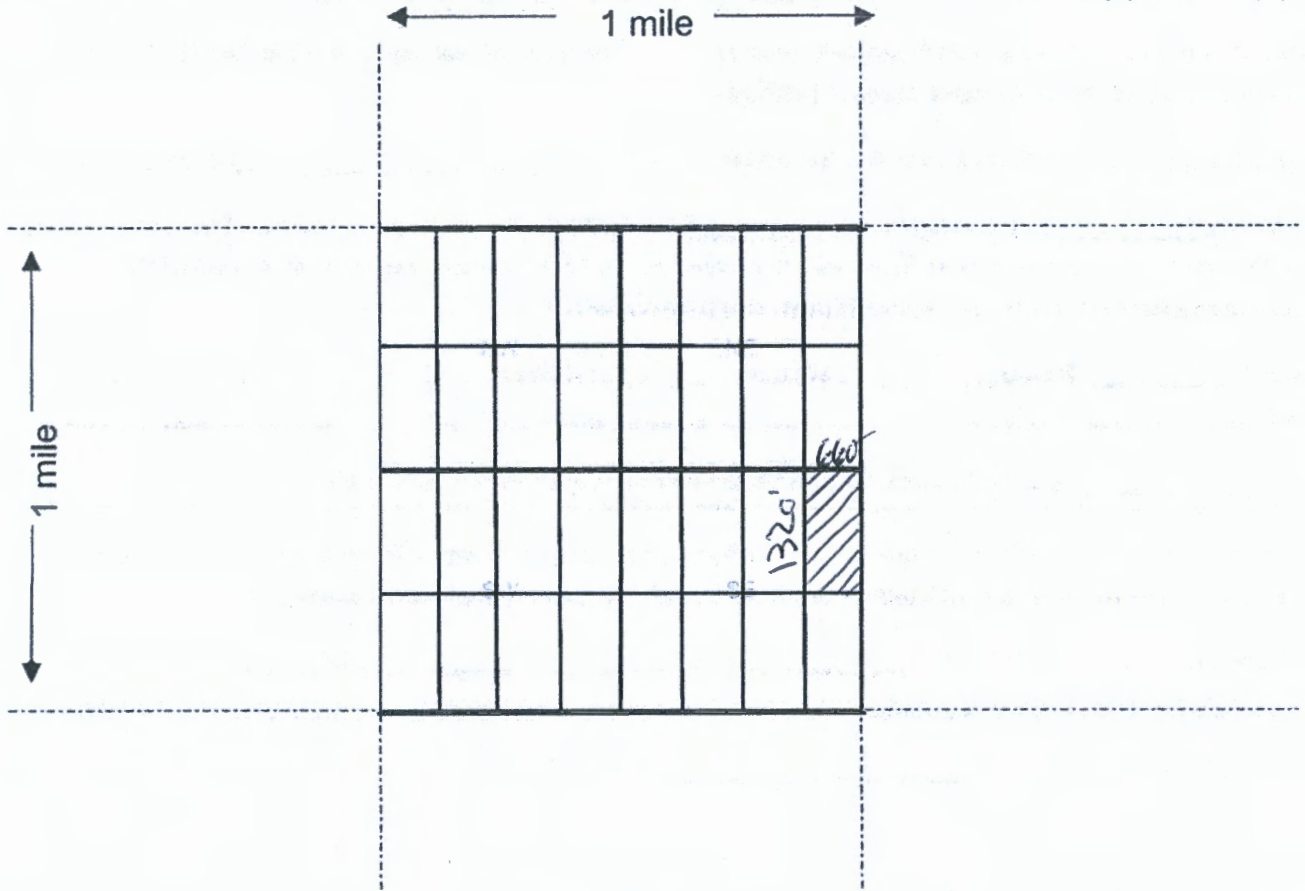
RECEIVED
BLMAZ STATE OFFICE
2020 JAN 13 A 10:43
PHOENIX, ARIZONA

AMC458881

Map on reverse side

MINING CLAIM MAP

Lode () Placer (X)



Scale : 1" = 2000 feet



1. The above map depicts the Bullion- 28 mining claim, which is located in Section (s) 17, Township 3 North, Range 18 West, Gila & Salt Base Line Meridian, La Paz County, Arizona.
2. The type of corner and location monuments used are as follows: 2X2 Wood Post with natural rock
3. The bearings and distances in degrees and feet between claim corners are as depicted on the map.

County Recorder Space:

GRAND CANYON GOLD CORP
16772 W. Bell Rd #110-417
Surprise, AZ 85374
310-365-0783

LOCATION NOTICE PLACER MINING CLAIM

NOTICE IS HEREBY GIVEN that the **Bullion-29** placer mining claim has been located by **Grand Canyon Gold Corp**, whose current mailing address is; 16772 W. Bell RD #110-417 Surprise, AZ 85374.

The general course of the claim is north to south and is situated in La Paz County, Arizona.

This claim is 1320' feet in length and 660' feet in width. This claim runs from the location monument on which this location notice is posted. This claim is marked by four monuments, one at each corner of the claim. The location monument on which this Notice is posted is situated within:

Township 3 North, Range 18 West, Section 17, Quarter Section: **W1/2 SW1/4 SE1/4**

La Paz County, Arizona. Gila & Salt River Base and Meridian. This claim is 20 acres in size.

The locality of this claim with reference to some natural object or permanent monument and additional information (if any) concerning its locality is as follows: Section Marker and natural stone with wood post.

Dated and posted on the ground this 10th day of November, 2019.

Grand Canyon Gold Corp.: *Panos D. Giannetis*
Panos D. Giannetis-President

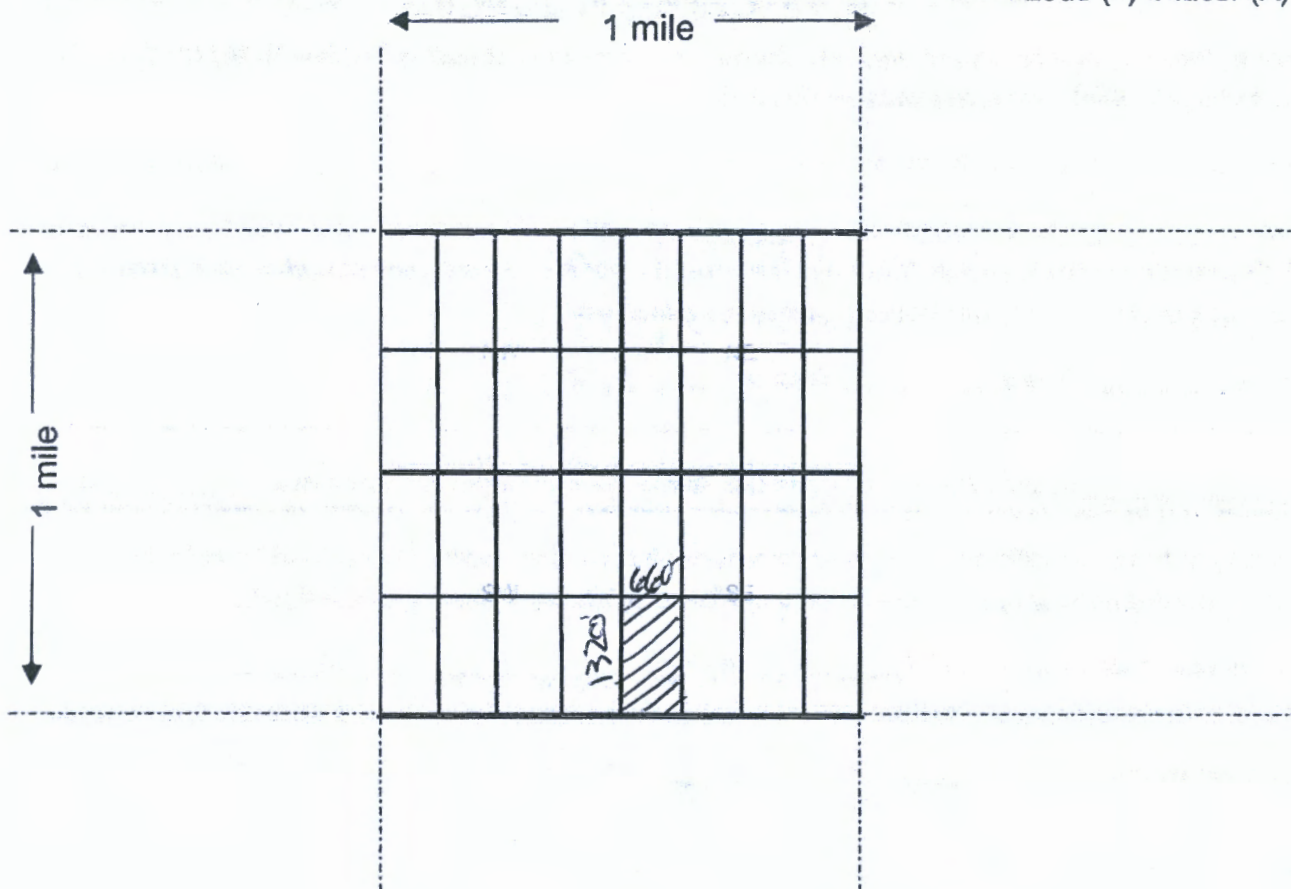
RECEIVED
BLM AZ STATE OFFICE
2020 JAN 13 A 10:43
PHOENIX, ARIZONA

AMC458882

Map on reverse side

MINING CLAIM MAP

Lode () Placer (X)



Scale : 1" = 2000 feet



1. The above map depicts the Bullion- 2⁹ mining claim, which is located in Section (s) 17, Township 3 North, Range 18 West, Gila & Salt Base Line Meridian, La Paz County, Arizona.
2. The type of corner and location monuments used are as follows: 2X2 Wood Post with natural rock
3. The bearings and distances in degrees and feet between claim corners are as depicted on the map.

County Recorder Space:

GRAND CANYON GOLD CORP
16772 W. Bell Rd #110-417
Surprise, AZ 85374
310-365-0783

LOCATION NOTICE PLACER MINING CLAIM

NOTICE IS HEREBY GIVEN that the **Bullion-30** placer mining claim has been located by

Grand Canyon Gold Corp, whose current mailing address is; 16772 W. Bell RD #110-417 Surprise, AZ 85374. The general course of the claim is north to south and is situated in La Paz County, Arizona.

This claim is 1320' feet in length and 660' feet in width. This claim runs from the location monument on which this location notice is posted. This claim is marked by four monuments, one at each corner of the claim. The location monument on which this Notice is posted is situated within:

Township 3 North, Range 18 West, Section 17, Quarter Section: E1/2 SW1/4 SE1/4

La Paz County, Arizona. Gila & Salt River Base and Meridian. This claim is 20 acres in size.

The locality of this claim with reference to some natural object or permanent monument and additional information (if any) concerning its locality is as follows: Section Marker and natural stone with wood post.

Dated and posted on the ground this 10th day of November, 2019.

Grand Canyon Gold Corp.: *Panos D. Giannotis*
Panos D. Giannotis-President

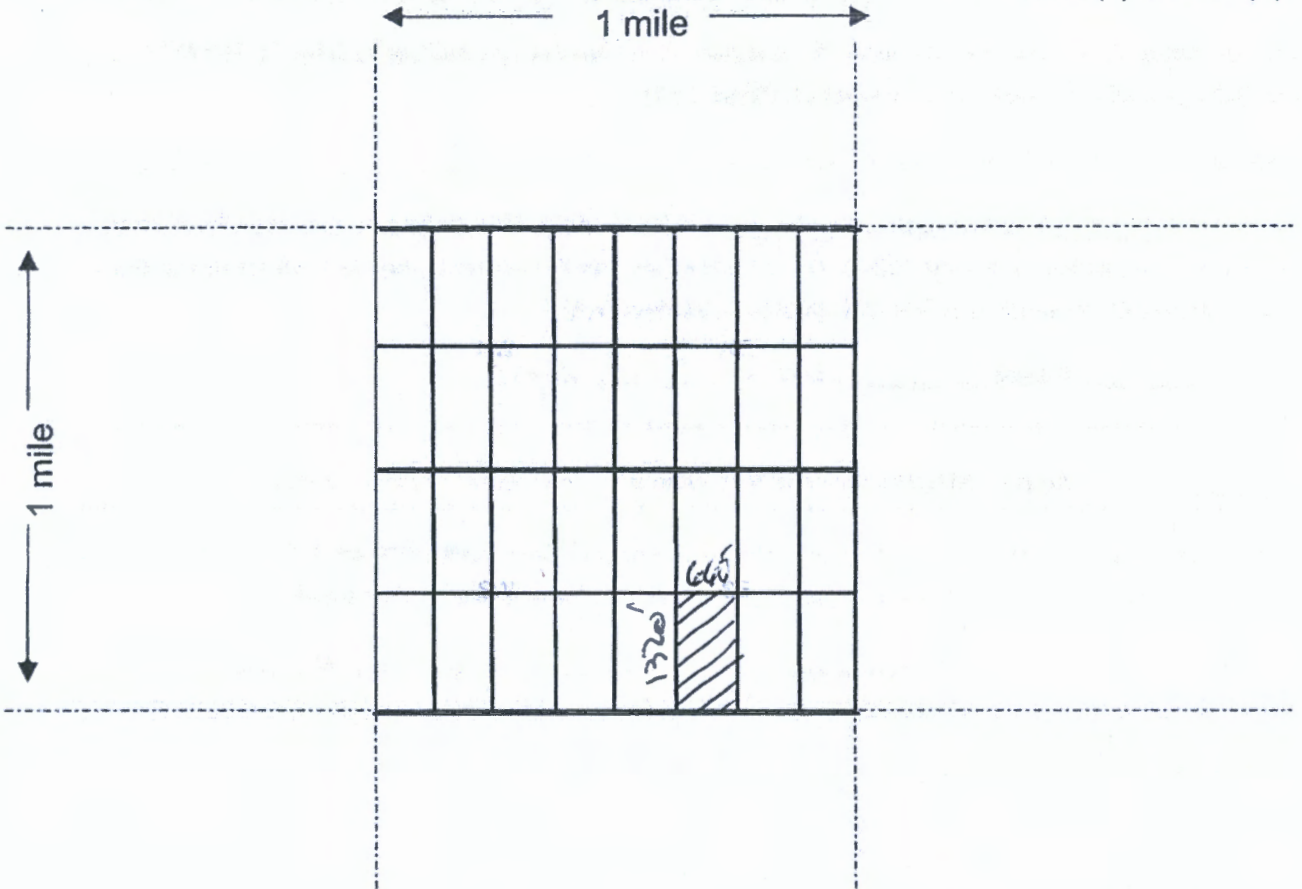
RECEIVED
BLM AZ STATE OFFICE
2020 JAN 13 A 10:43
PHOENIX, ARIZONA

Map on reverse side

ANC458883

MINING CLAIM MAP

Lode () Placer (X)



Scale : 1" = 2000 feet



1. The above map depicts the Bullion-30 mining claim, which is located in Section (s) 17, Township 3 North, Range 18 West, Gila & Salt Base Line Meridian, La Paz County, Arizona.
2. The type of corner and location monuments used are as follows: 2X2 Wood Post with natural rock
3. The bearings and distances in degrees and feet between claim corners are as depicted on the map.

County Recorder Space:

GRAND CANYON GOLD CORP
16772 W. Bell Rd #110-417
Surprise, AZ 85374
310-365-0783

LOCATION NOTICE PLACER MINING CLAIM

NOTICE IS HEREBY GIVEN that the **Bullion-31** placer mining claim has been located by

Located Grand Canyon Gold Corp. whose current mailing address is; 121 Walnut Ave, Huntington Beach CA 92648. The general course of the claim is north to south and is situated in La Paz County, Arizona.

This claim is 1320' feet in length and 660' feet in width. This claim runs from the location monument on which this location notice is posted. This claim is marked by four monuments, one at each corner of the claim. The location monument on which this Notice is posted is situated within:

Township 3 North, Range 18 West, Section 17, Quarter Section: **W1/2 SE1/4 SE1/4**

La Paz County, Arizona. Gila & Salt River Base and Meridian. This claim is 20 acres in size.

The locality of this claim with reference to some natural object or permanent monument and additional information (if any) concerning its locality is as follows: Section Marker and natural stone with wood post.

Dated and posted on the ground this 10th day of November, 2019.

Grand Canyon Gold Corp.: *Panos D. Giannotis*
Panos D. Giannotis-President

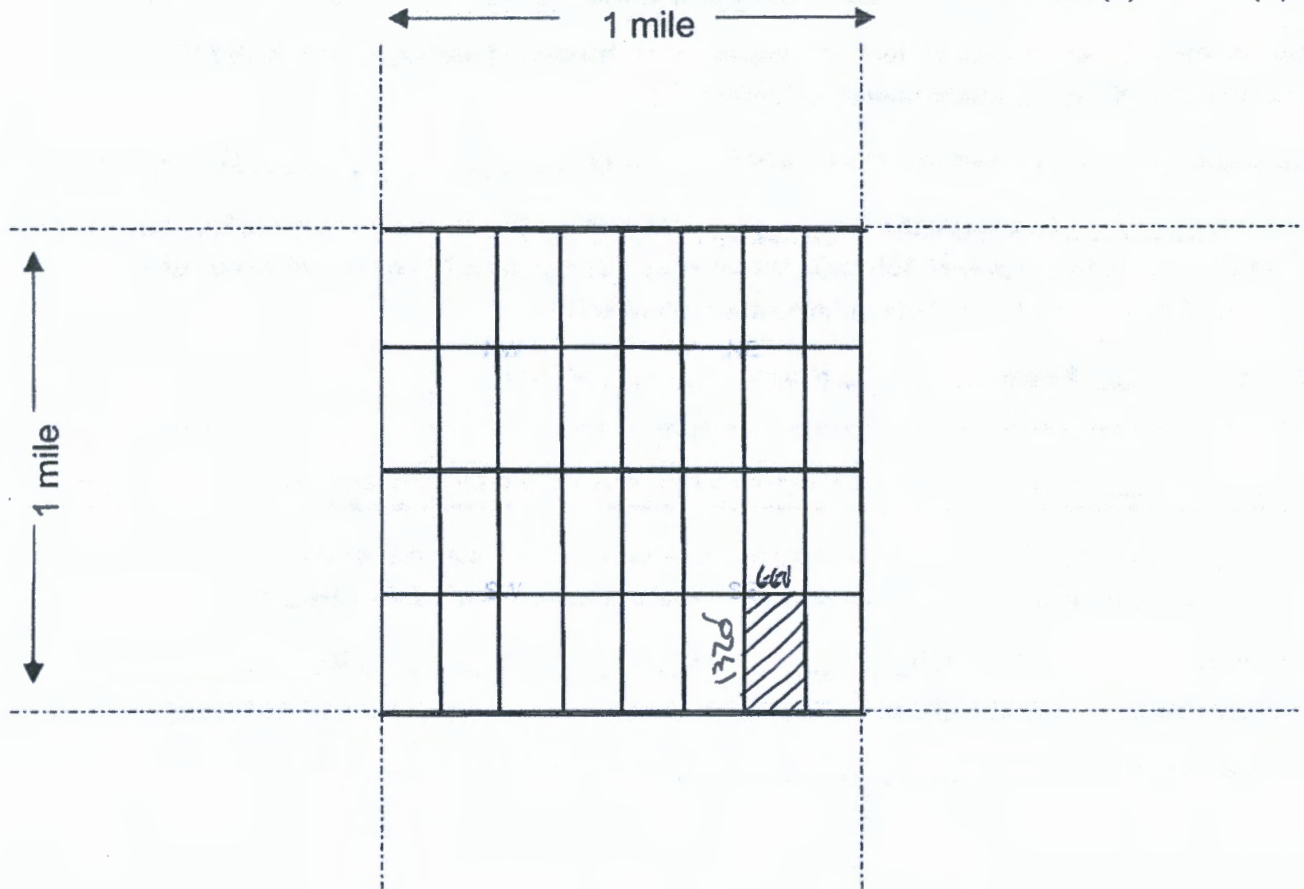
RECEIVED
BLM AZ STATE OFFICE
2020 JAN 13 A 10:43
PHOENIX, ARIZONA

AMC458884

Map on reverse side

MINING CLAIM MAP

Lode () Placer (X)



Scale : 1" = 2000 feet



1. The above map depicts the Bullion- 31 mining claim, which is located in Section (s) 17, Township 3 North, Range 18 West, Gila & Salt Base Line Meridian, La Paz County, Arizona.
2. The type of corner and location monuments used are as follows: 2X2 Wood Post with natural rock
3. The bearings and distances in degrees and feet between claim corners are as depicted on the map.

County Recorder Space:

GRAND CANYON GOLD CORP
16772 W. Bell Rd #110-417
Surprise, AZ 85374
310-365-0783

LOCATION NOTICE PLACER MINING CLAIM

NOTICE IS HEREBY GIVEN that the **Bullion-32** placer mining claim has been located by

Grand Canyon Gold Corp, whose current mailing address is; 16772 W. Bell RD #110-417 Surprise, AZ 85374.

The general course of the claim is north to south and is situated in La Paz County, Arizona.

This claim is 1320' feet in length and 660' feet in width. This claim runs from the location monument on which this location notice is posted. This claim is marked by four monuments, one at each corner of the claim. The location monument on which this Notice is posted is situated within:

Township 3 North, Range 18 West, Section 17, Quarter Section: E1/2 SE1/4 SE1/4

La Paz County, Arizona. Gila & Salt River Base and Meridian. This claim is 20 acres in size.

The locality of this claim with reference to some natural object or permanent monument and additional information (if any) concerning its locality is as follows: Section Marker and natural stone with wood post.

Dated and posted on the ground this 10th day of November, 2019.

Grand Canyon Gold Corp.: *Panos D. Giannetis*
Panos D. Giannetis-President

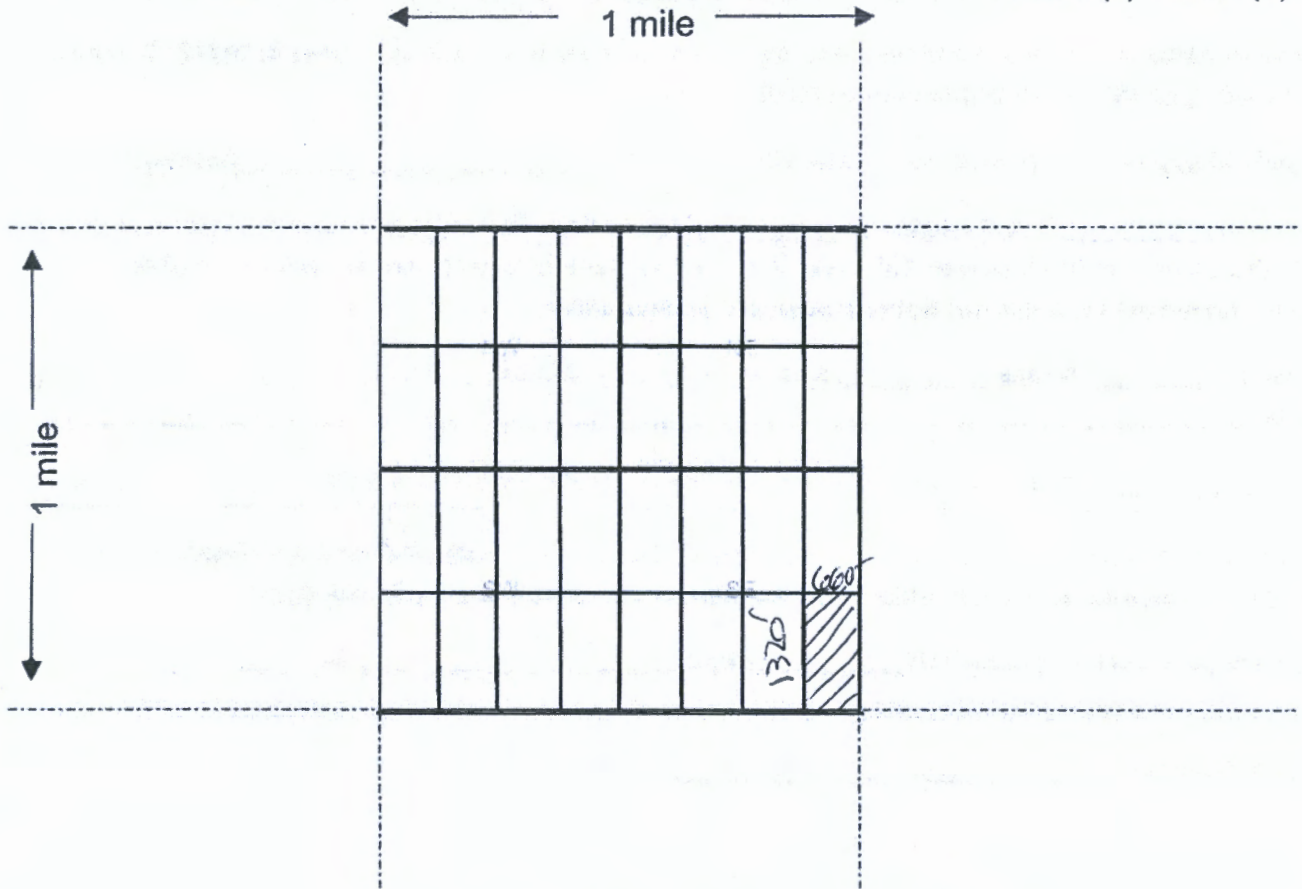
RECEIVED
BLM AZ STATE OFFICE
2020 JAN 13 A 10:43
PHOENIX, ARIZONA

AMC458885

Map on reverse side

MINING CLAIM MAP

Lode () Placer (X)



Scale : 1" = 2000 feet



1. The above map depicts the Bullion- 32 mining claim, which is located in Section (s) 17, Township 3 North, Range 18 West, Gila & Salt Base Line Meridian, La Paz County, Arizona.
2. The type of corner and location monuments used are as follows: 2X2 Wood Post with natural rock
3. The bearings and distances in degrees and feet between claim corners are as depicted on the map.

Date and Time Run:
1/22/2020 10:01:58 AM

**DEPARTMENT OF THE INTERIOR
BUREAU OF LAND MANAGEMENT
Case Recordation**

Page 1 of 1

Geographic Report with Land

Disposition is equal to **AUTHORIZED , CANCELLED , EXPIRED , PENDING , REJECTED , RELINQUISHED ,
WITHDRAWN**

and Meridian Township Range Section is equal to **14 0030N 0180W 017**

and Admin State is equal to **AZ**

**NO WARRANTY IS MADE BY BLM
FOR USE OF THE DATA FOR
PURPOSES NOT INTENDED BY BLM**

DEPARTMENT OF THE INTERIOR
BUREAU OF LAND MANAGEMENT
Case Recordation
Geographic Report with Land

Admin State: AZ
Geo State: AZ

Serial Number	Total Case Acres:	Case type	Case Disp	Mer	Twp	Rng	Sec	ur Type	Sur Nr	Suf	Subdivision	Act Pend
AZA 03681901	151.820	285003	AUTHORIZED	14	0030N	0180W	017	ALIQ			W2NW,NWSW;	

TOWNSHIP 03 NORTH RANGE 18 WEST OF THE GILA & SALT RIVER MERIDIAN, ARIZONA

SECS	SUBDIVISION																Acres	Kind of Entry or Purpose	Serial Number or Order Number	Action Date	Remarks		
	NE 1/4				NW 1/4				SW 1/4				SE 1/4									Lots	Other Description
	NE	NW	SW	SE	NE	NW	SW	SE	NE	NW	SW	SE	NE	NW	SW	SE							
	For orders affecting disposal or use of unidentified lands withdrawn for classification, minerals, water, and/or other public purposes, and Indian treaties, refer to Index to Miscellaneous Documents																						
																		MS 2131;	79.739	PATENT / ME	45790	9/20/1907	MC 291; 4N 18W;
																		ALL SECS 2, 16, 32, 36;		STATE GRANT	ACT OF CONGRESS	6/20/1910	TITLE TO STATE TO FIX ON APPROVAL OF SURVEY; SUBJECT TO PRIOR RIGHTS;
																		MS 2949;	33.10	PATENT / ME	451595	1/5/1915	
36									X	X	X	X	X	X	X	X			320.00	IL BASE	91	7/7/1926	7N 3E;
																		ALL SECS 2, 16, 32, 36;		STATE GRANT	ACT OF CONGRESS	1/25/1927	EXTENDS ACT OF 6/20/1910 TO MINERAL LANDS; SUBJECT TO PRIOR RIGHTS;
2																	PART 7, 8	89.12	IL BASE	97	4/11/1929	28N 2E;	
2																	PART 5	40.29	IL BASE	98	1/8/1930	15S 21E;	
2																	6, 9, 10, PART 7, 8	117.38	IL BASE	153	8/7/1936	20S 12E;	
2																	PART;	14.14	IL BASE	185	11/3/1938	28N 6W;	
16					X	X																	
32																		ALL;					
36	X	X	X	X	X	X	X	X												QCD TO US / SX	PHX-075416	4/5/1941	14N 13W;
16					X			X												QCD TO US / SX	PHX-081212	4/18/1947	5N 14W;
31																		M&B; SUBDIV UNDEF;		R/W PIPE LINE	PHX-083225	3/1/1949	PERPETUAL; 2N 11W;
16	X	X	X	X					X	X	X	X	X	X	X	X		1N 19W;		QCD TO US / SX	PHX-080590	7/5/1949	O OPENING TO ENTRY 7/10/1951;
16	X	X	X	X					X	X	X	X	X	X	X	X			480.00	O OPENING TO ENTRY	55176	7/10/1951	37N 5E;
31																		M&B; SUBDIV UNDEF;		R/W PIPE LINE	AR-03819	10/17/1952	PERPETUAL; 2N 16W; PROOF OF CONSTRUCTION 1/19/1954;
4																	6, 8	39.94	PATENT / ME	1162771	8/3/1956		
31																		M&B; SUBDIV UNDEF;		R/W PIPE LINE	AR-016499	7/16/1957	PERPETUAL; 2N 18W;
2																		PART MS 2949;	18.96	IL BASE	266	1/20/1960	1S 19E;
																		PART DEFICIT;	1.04	IL BASE	276	1/5/1961	13S 2E;
4																	7	19.86	PATENT / ME	1220003	5/25/1961		
4																		S2S2NE, N2NESE, NENWSE;	70.00	PATENT / ME	02-64-0270	6/16/1964	
2																	PART 5	0.11	IL BASE	329	7/23/1965	6S 5W;	
3																		ALL;					
4																		ALL;					
5																		ALL;					

TOWNSHIP 03 NORTH RANGE 18 WEST OF THE GILA & SALT RIVER MERIDIAN, ARIZONA

SECS	SUBDIVISION																Acres	Kind of Entry or Purpose	Serial Number or Order Number	Action Date	Remarks		
	NE 1/4				NW 1/4				SW 1/4				SE 1/4									Lots	Other Description
	NE	NW	SW	SE	NE	NW	SW	SE	NE	NW	SW	SE	NE	NW	SW	SE							
For orders affecting disposal or use of unidentified lands withdrawn for classification, minerals, water, and/or other public purposes, and Indian treaties, refer to Index to Miscellaneous Documents																							
6																	ALL;						
7																	ALL;						
8																	ALL;						
9																	ALL;						
10																	ALL;						
17																	ALL;						
18																	ALL;						
19																	ALL;						
20																	ALL;						
29																	ALL;						
30																	ALL;						
31																	ALL;						
32																	ALL; 1N 13W;		O PROPOSED CL FOR MULTIPLE USE MANAGEMENT	A-1099	7/21/1967	SEGREGATES THE PUBLIC LANDS FROM APPROPRIATION UNDER AGRICULTURAL LAND LAWS, PS, SX; PUB IN FR 7/27/1967; O CL 10/17/1967; PUB IN FR 10/23/1967; CL TERM 10/7/1981;	
1																	ALL;						
2																	ALL;						
11																	ALL;						
12																	ALL;						
13																	ALL;						
14																	ALL;						
15																	ALL;						
16																	ALL;						
17																	ALL;						
18																	ALL;						
19																	ALL;						
20																	ALL;						
21																	ALL;						
22																	ALL;						
23																	ALL;						

TOWNSHIP 03 NORTH RANGE 18 WEST OF THE GILA & SALT RIVER MERIDIAN, ARIZONA

SECs	SUBDIVISION																Acres	Kind of Entry or Purpose	Serial Number or Order Number	Action Date	Remarks		
	NE 1/4				NW 1/4				SW 1/4				SE 1/4									Lots	Other Description
	NE	NW	SW	SE	NE	NW	SW	SE	NE	NW	SW	SE	NE	NW	SW	SE							
For orders affecting disposal or use of unidentified lands withdrawn for classification, minerals, water, air/for other public purposes, and Indian treaties, refer to Index to Miscellaneous Documents																							
24																	ALL;						
25																	ALL;						
26																	ALL;						
27																	ALL;						
28																	ALL;						
33																	ALL;						
34																	ALL;						
35																	ALL;						
36																	ALL; 1N 10W;	O PROPOSED CL FOR MULTIPLE USE MANAGEMENT	A-1101	7/21/1967	SEGREGATES THE PUBLIC LANDS FROM APPROPRIATION UNDER AGRICULTURAL LAND LAWS, PS, SX; PUB IN FR 7/27/1967; O CL 10/17/1967; PUB IN FR 10/23/1967; CL TERM 10/7/1981;		
ENTIRE TOWNSHIP																	1N 15W;	APLN / WDL KOFA NATIONAL WILDLIFE RANGE	A-7950	2/21/1974	WITHDRAWN FROM ALL FORMS OF APPROPRIATION INCLUDING THE MINING LAWS AND MINERAL LEASING LAWS; PUB IN FR 12/22/1977; APLN WDN AND CASE CLOSED 4/15/1991;		
3																4							
4																	NESENE;	R/W ROAD	A-16203	1/4/1982	TO TERM 1/3/2012;		
4								X	X	X	X					3		R/W WATER WELL AND PIPE LINE	A-18910	11/7/1983	TO TERM 11/9/2003;		
1				X										X									
12	X																						
23	X	X	X	X	X	X	X	X															
24	X	X	X	X	X	X	X	X						X	X	X	X	3N 17W;	R/W ROAD	AZA-35714-06	9/23/2011	TO TERM 12/31/2030;	